


FRANKLIN PUBLIC WORKS

“INITIATIVE ’14 PLAN”



Presented by:

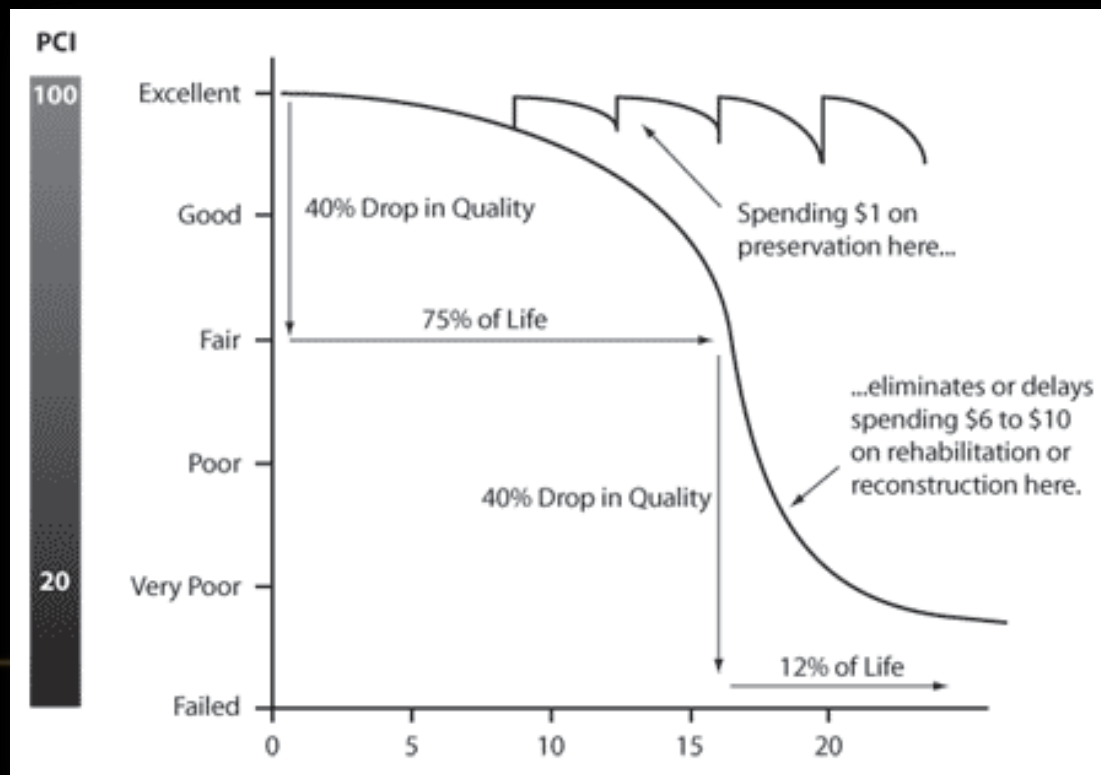
Robert Cantoreggi, DPW Director

June 4th, 2014

PAVEMENT MANAGEMENT PROGRAM

You can pay now, or pay much more later!

Rating Scores: degradation over time



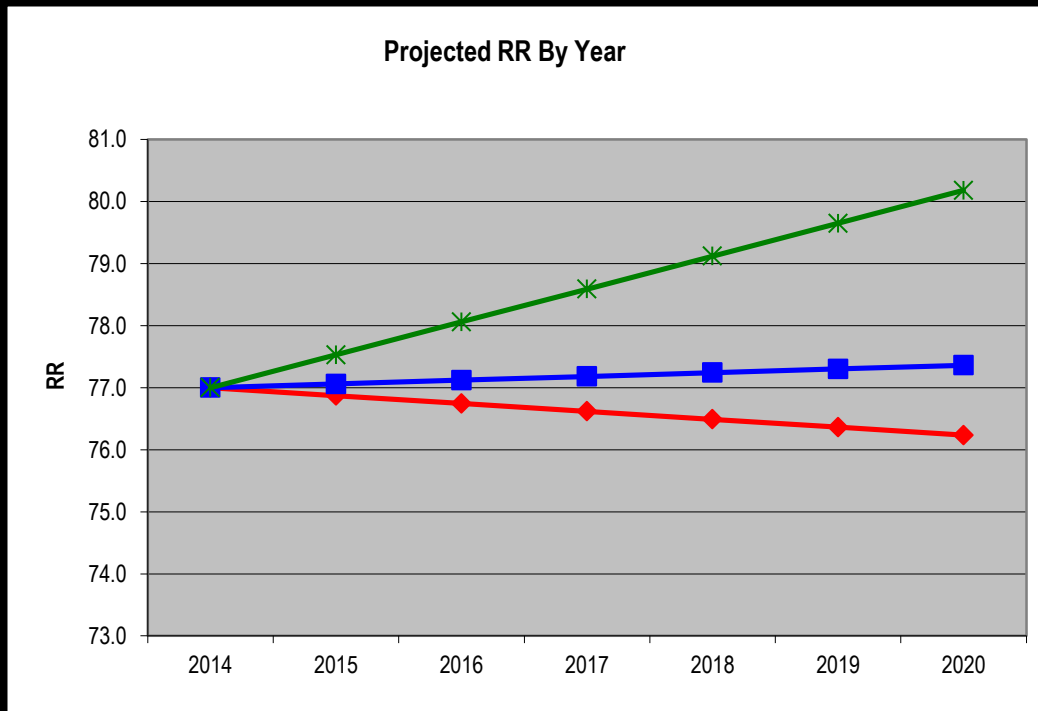
CURRENT CONDITIONS

All streets with road rating
of 69 or below



GOAL: “Road Rating (RR) of 80 plus”

Current Rating: 76



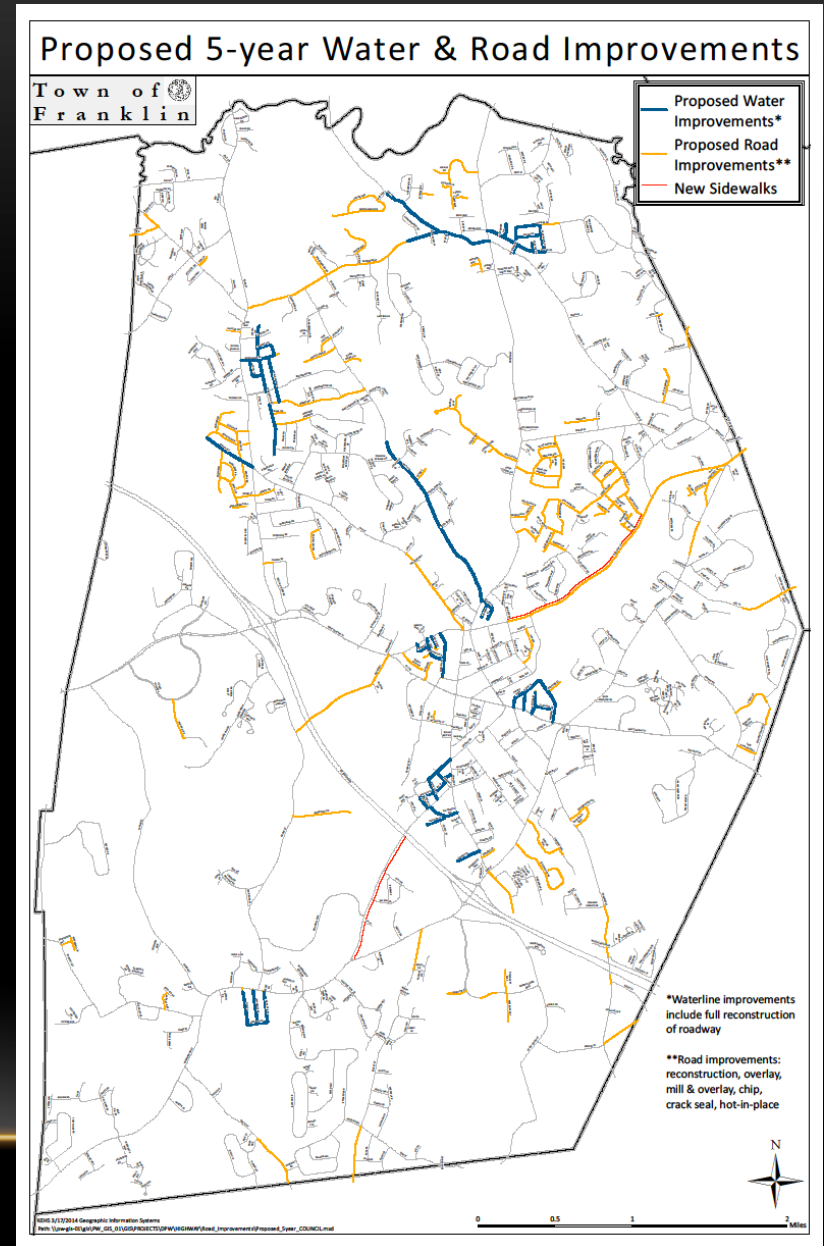
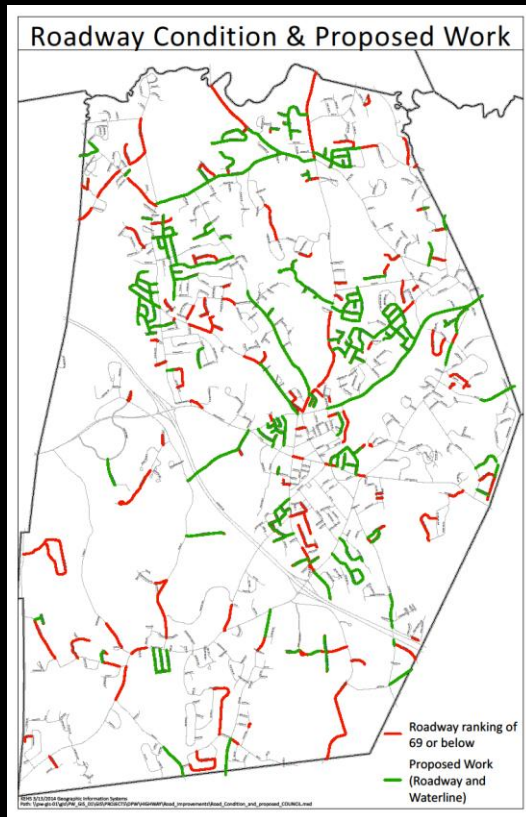
- \$2.3M (Increase in RR)**
Ch. 90 + \$1.5 Million (Council App or Override)
- \$1.3M (Marginal Increase in RR)**
Ch. 90 + \$500,000.00
- \$0.9M (Decrease in RR)**
Ch. 90 only

“INITIATIVE ’14 PLAN”

- Water funds = \$1,500,000 **Funded**
 - Chapter 90 funds = \$900,000 **Subject to State Funding**
 - Debt Override = \$1,500,000
- Total = \$3,900,000**

PROPOSED 5-YEAR PLAN

Waterline & Roadway Improvements



QUESTIONS ???

- *“Without increased stable funding, the overall condition of the Town’s roads will continue to deteriorate.”*

-Brutus, July 15th, 2009



5 Year Plan: Proposed Roads to Receive Treatment

Below is a list of streets that the Franklin Department of Public Works plans to conduct roadwork over the next five years. These roads will receive one of the following treatments: full reconstruction, mill and overlay or chip/crack seal. Please note that all work is dependent upon conditions and is subject to change.

A STREET	DISCOVERY WAY	LEE STREET
ALPINE PLACE	DONNY DRIVE	LIBERTY WAY
ALPINE ROW	DWIGHT STREET	LILY WAYE
AMY'S WAY	EAGLE DRIVE	LOCKEWOOD DRIVE
ANN MARIE LANE	ELDON DRIVE	LONGHILL ROAD
BARON ROAD	ELEANOR CIRCLE	MACARTHUR STREET
BEAVER STREET	ELM STREET	MACKINTOSH STREET
BEDFORD ROAD	ESSEX ROAD	MAPLE STREET
BEECH STREET	EVERETT STREET	MAPLE TREE LANE
BESSO STREET	FARRINGTON STREET	MARVIN AVENUE
BRIAN ROAD	FOREST STREET	MASTRO DRIVE
BRIDLE PATH	FREEDOM WAY	MEADOW PARKWAY
BRUSHWOOD HILL	GALLISON STREET	MEADOWBROOK ROAD
BUENA VISTA DRIVE	GARDEN STREET	METCALF STREET
CAROL DRIVE	GEB STREET	MIDLAND AVENUE
CARPENTER DRIVE	GEORGE ROAD	MILL STREET
CHARLES DRIVE	GERARD CIRCLE	MILLER STREET
CHESTNUT STREET	GLENN DRIVE	MILLIKEN AVENUE
CHURCHILL ROAD	GLENWOOD ROAD	MOCKINGBIRD DRIVE
CLEVELAND AVENUE	GLOUCESTER DRIVE	MOUNT STREET
COLLELA DRIVE	GRANDVIEW DRIVE	NATALIE CIRCLE
COLT ROAD	GREYSTONE ROAD	NATIONAL DRIVE
CONSTITUTION BLVD	GRISSOM CIRCLE	NORTHGATE ROAD
CORBIN STREET	GWYNNE ROAD	OAK STREET
CORONATION DRIVE	HAWTHORNE DRIVE	OAK STREET EXTENSION
COTTAGE STREET	HILLTOP ROAD	OAK TREE LANE
COUNTRY CLUB DRIVE	JANIE AVENUE	OAKLAND PARKWAY
COUNTRY WAY	JIMMY STREET	ODYSSEY LANE
CRYSTAL DRIVE	JOSEPH CIRCLE	OLD CHESTNUT STREET
DANIEL-MCCAHILL STREET	JOSEPHINE STREET	OLD FARM ROAD
DARTMOUTH ROAD	JOY STREET	ORCHARD STREET
DAVID ROAD	JULIE DAWN DRIVE	PARK ROAD
DAWN MARIE CIRCLE	KARA-LYN DRIVE	PARLIAMENT DRIVE
DIANNE CIRCLE	KENWOOD CIRCLE	PARTRIDGE STREET
	LAWRENCE DRIVE	PAULENE DRIVE

PEARLY LANE
PEPPERMILL LANE
PEPPERTREE WAY
PHAETON LANE
PHEASANT HILL ROAD
PHYLLIS LANE
PINE RIDGE DRIVE
PLEASANT STREET
REGENT CIRCLE
REID STREET
RICHARD LANE
ROYAL COURT
RUGGLES STREET
SARGENT LANE
SAXON STREET
SCHOFIELD DRIVE
SHADY LANE
SHAWKEMO PATH
SHEPHERD ROAD
SHERMAN AVENUE
SKYLINE DRIVE
SOPHIA CIRCLE
SOUTH STREET
SQUIBNOCKET ROAD
SQUIRE STREET
STANFORD ROAD
STEEPLECHASE LANE
STEPHEN WAY
STRATFORD LANE
STUBB STREET
SUMMER STREET
SURREY WAY
SUSAN'S WAY
TAM O'SHANTER ROAD
TERESA CIRCLE
THAYER STREET
TONI LANE
UNION STREET
WARWICK ROAD
WARWICK ROAD
WILLOW STREET
WOOD HAVEN DRIVE
WOODSIDE ROAD

WORSTED STREET
YORK LANE