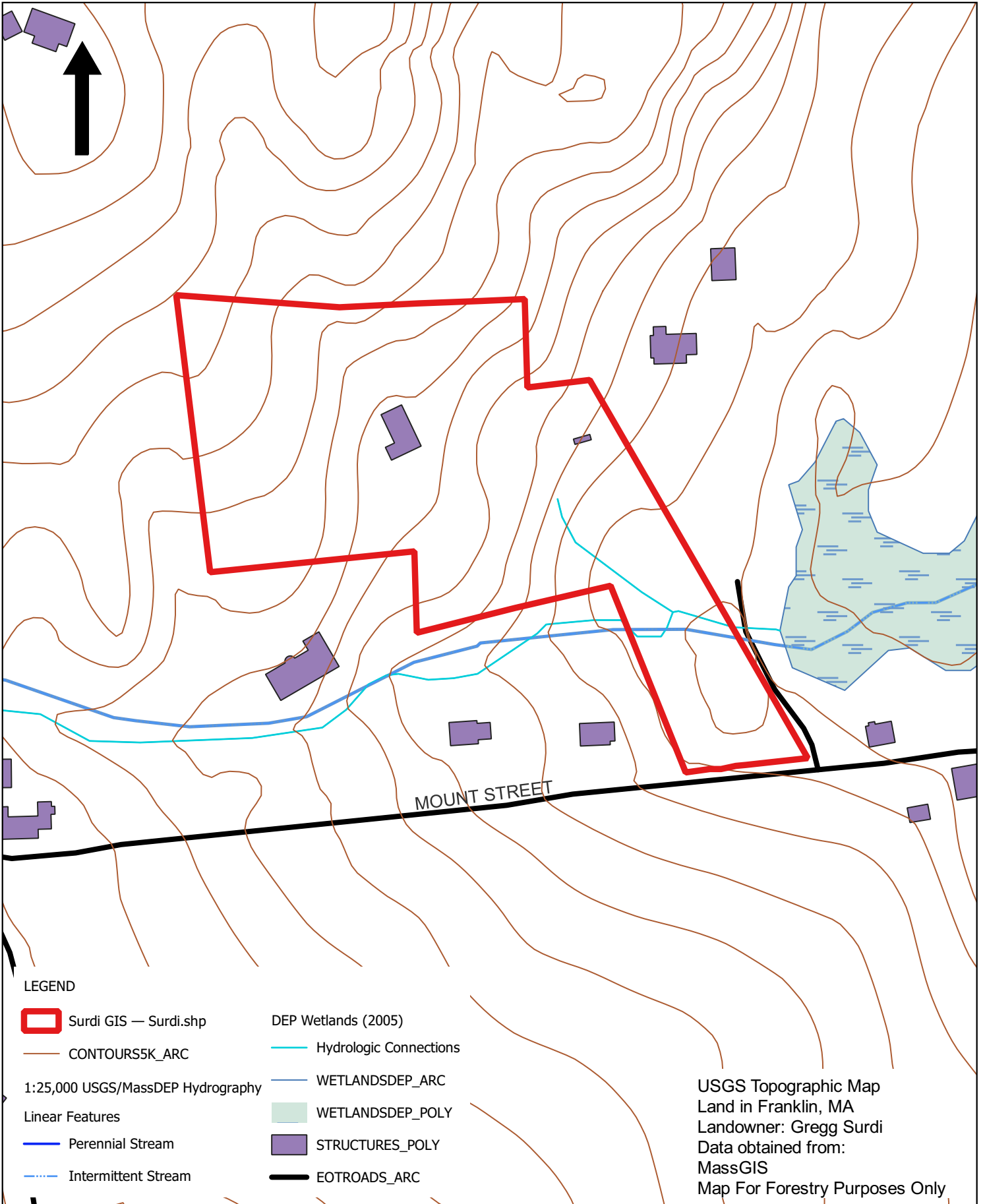













Surdi



LEGEND

- | | |
|---|--|
|  Surdi GIS — Surdi.shp |  CONTOURS5K_ARC |
|  Hydrologic Connections |  WETLANDSDEP_ARC |
|  1:25,000 USGS/MassDEP Hydrography |  WETLANDSDEP_POLY |
|  Linear Features |  STRUCTURES_POLY |
|  Perennial Stream |  EOTROADS_ARC |
|  Intermittent Stream | |

USGS Topographic Map
Land in Franklin, MA
Landowner: Gregg Surdi
Data obtained from:
MassGIS
Map For Forestry Purposes Only