LOCUS MAP SCALE: NOT TO SCALE

TRI-COUNTY REGIONAL VOCATIONAL TECHNICAL HIGH SCHOOL NOTICE OF INTENT

147 POND STREET
FRANKLIN, MA 02038

APPLICANT:
KAREN MAGUIRE - SCHOOL SUPERINTENDENT
TRI-COUNTY REGIONAL VOCATIONAL TECHNICAL HIGH SCHOOL
FRANKLIN, MA 02038

OWNER:
SAME AS APPLICANT
MARCH 21, 2024

DRAWING LIST

DRAWING TITLE	DRAWING NUMBER
COVER SHEET	
EXISTING CONDITIONS PLAN	EX-1
EXISTING CONDITIONS PLAN	EX-2
EXISTING CONDITIONS PLAN	EX-3
EXISTING CONDITIONS PLAN	EX-4
GENERAL NOTE	C001
CIVIL UTILITY REMOVAL & EROSION CONTROL PLAN- KEYSHEET	C100
CIVIL UTILITY REMOVAL & EROSION CONTROL PLAN	C101
CIVIL UTILITY REMOVAL & EROSION CONTROL PLAN	C102
CIVIL UTILITY REMOVAL & EROSION CONTROL PLAN	C103
CIVIL UTILITY REMOVAL & EROSION CONTROL PLAN	C104
CIVIL UTILITY REMOVAL & EROSION CONTROL PLAN	C105
CIVIL LAYOUT PLAN-KEYSHEET	C200
CIVIL LAYOUT PLAN	C201
CIVIL LAYOUT PLAN	C202
CIVIL LAYOUT PLAN	C203
CIVIL LAYOUT PLAN	C204
CIVIL LAYOUT PLAN	C205
GRADING PLAN-KEYSHEET	C300
GRADING PLAN	C301
GRADING PLAN	C302
GRADING PLAN	C303
GRADING PLAN	C304
GRADING PLAN	C305
CIVIL UTILITIES PLAN-KEYSHEET	C400
CIVIL UTILITIES PLAN	C401
CIVIL UTILITIES PLAN	C402
CIVIL UTILITIES PLAN	C403
CIVIL UTILITIES PLAN	C404
CIVIL UTILITIES PLAN	C405
STORMWATER MANAGEMENT PLAN-KEYSHEET	C500
STORMWATER MANAGEMENT PLAN	C501
STORMWATER MANAGEMENT PLAN	C502
STORMWATER MANAGEMENT PLAN	C503
STORMWATER MANAGEMENT PLAN	C504
STORMWATER MANAGEMENT PLAN	C505
CIVIL DETAILS	C601
CIVIL DETAILS	C602
CIVIL DETAILS	C603
CIVIL DETAILS	C604
LANDSCAPE OVERALL PLAN	L200
LANDSCAPE MATERIALS PLANS	L201-L205
LANDSCAPE GRADING PLANS	L301-L305
LANDSCAPE PLANTING PLANS	L401-L405
LANDSCAPE DETAILS	L501-L505

CIVIL ENGINEER:
Samiotes Consultants Inc.
Civil Engineers + Land Surveyors
20 A STREET FRAMINGHAM, MA 01701
T 508.877.6688
F 508.877.8349
WWW.SAMIOTES.COM

LAND SURVEYOR:
Samiotes Consultants Inc.
Civil Engineers + Land Surveyors
20 A STREET FRAMINGHAM, MA 01701
T 508.877.6688
F 508.877.8349
WWW.SAMIOTES.COM

ARCHITECT:
Drummey Rosane Anderson, Inc.
DRUMMEY ROSANE ANDERSON, INC.
260 CHARLES STREET
STUDIO 300
WALTHAM, MA 02453
617.964.1700
WWW.DRAWS.COM

ENVIRONMENTAL PERMITTING:
ENVIRONMENTAL CONSULTING & RESTORATION, LLC
26 UNION STREET
PLYMOUTH, MA 02360
617.529.3792

LANDSCAPE ARCHITECT:
WARNER LARSON LANDSCAPE ARCHITECTS
130 W BROADWAY
BOSTON, MA 021207
617.464.1140

NOTICE OF INTENT

© COPYRIGHT 2023, DRUMMEY ROSANE ANDERSON, INC.

DRA
Drummey Rosane Anderson, Inc.
260 Charles Street
Studio 300
Waltham, MA
02453
225 Oakland Road
Studio 205
South Windsor, CT
06074
Planning | Architecture | Interior Design
Tel: 617.964.1700
www.draws.com

Tri-County Regional Vocational Technical High School

147 Pond St, Franklin, MA 02038

DESIGN DEVELOPMENT COST ESTIMATE SET

3/18/2024

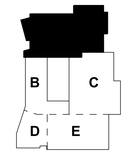

KEY PLAN

PROJECT NORTH MAGNETIC NORTH

NTS

Scale:
Project: 22001.00
Author:
Date: 3/18/2024

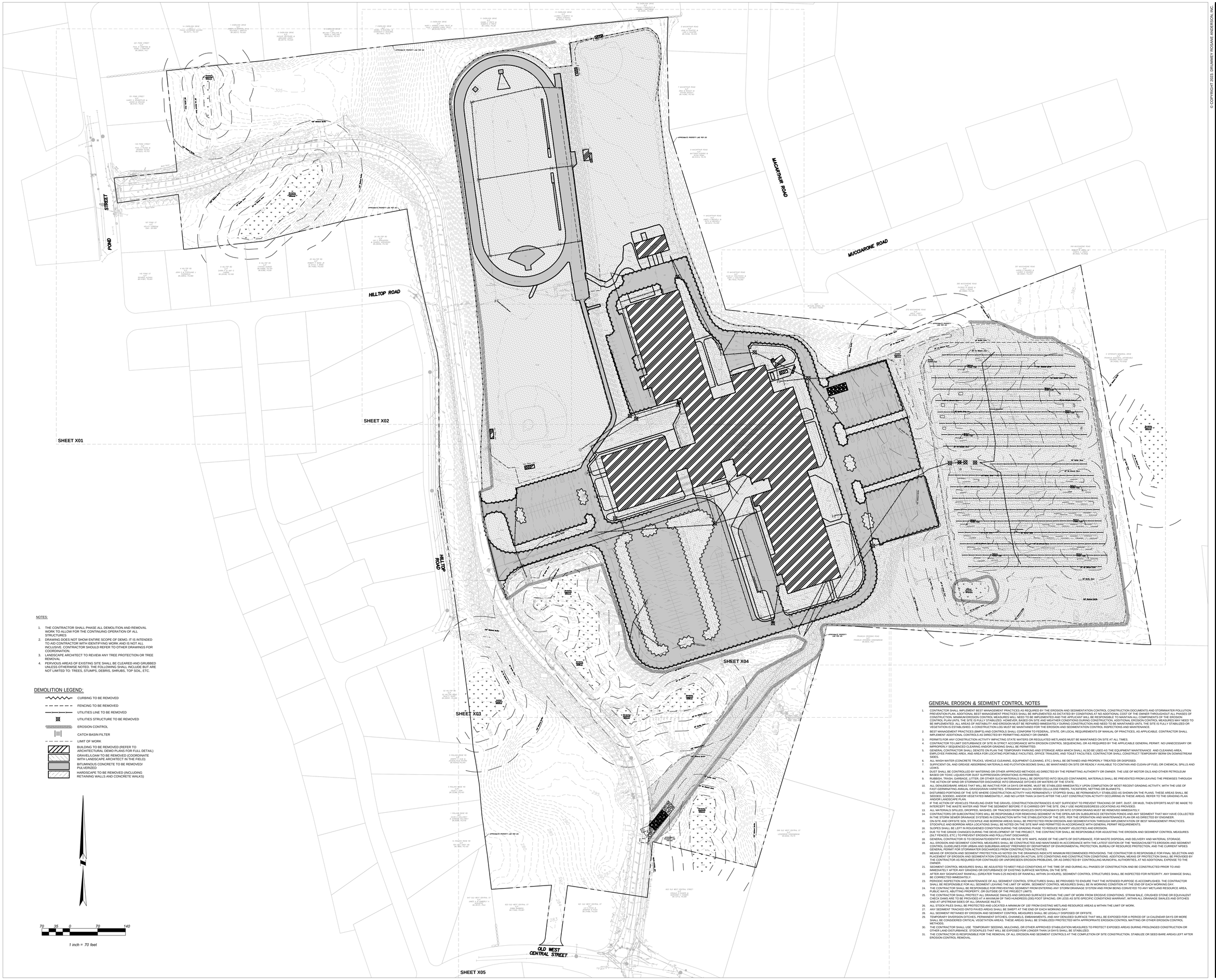

NOTES:

1. THE CONTRACTOR SHALL PHASE ALL DEMOLITION AND REMOVAL WORK TO ALLOW FOR THE CONTINUING OPERATION OF ALL STRUCTURES
2. DRAWING DOES NOT SHOW ENTIRE SCOPE OF DEMO. IT IS INTENDED TO AID CONTRACTOR WITH IDENTIFYING WORK AND IS NOT ALL INCLUSIVE. CONTRACTOR SHOULD REFER TO OTHER DRAWINGS FOR COORDINATION.
3. LANDSCAPE ARCHITECT TO REVIEW ANY TREE PROTECTION OR TREE REMOVAL
4. PERVIOUS AREAS OF EXISTING SITE SHALL BE CLEARED AND GRUBBED UNLESS OTHERWISE NOTED. THE FOLLOWING SHALL INCLUDE BUT ARE NOT LIMITED TO: TREES, STUMPS, DEBRIS, SHRUBS, TOP SOIL, ETC.

DEMOLITION LEGEND:

- CURBING TO BE REMOVED
- FENCING TO BE REMOVED
- UTILITIES LINE TO BE REMOVED
- UTILITIES STRUCTURE TO BE REMOVED
- EROSION CONTROL
- CATCH BASIN FILTER
- LIMIT OF WORK
- BUILDING TO BE REMOVED (REFER TO ARCHITECTURAL DEMO PLANS FOR FULL DETAIL)
- GRAVEL/LOAM TO BE REMOVED (COORDINATE WITH LANDSCAPE ARCHITECT IN THE FIELD)
- BITUMINOUS CONCRETE TO BE REMOVED/ PULVERIZED
- HARDSCAPE TO BE REMOVED (INCLUDING RETAINING WALLS AND CONCRETE WALKS)

GENERAL EROSION & SEDIMENT CONTROL NOTES

1. CONTRACTOR SHALL IMPLEMENT BEST MANAGEMENT PRACTICES AS REQUIRED BY THE EROSION AND SEDIMENTATION CONTROL CONSTRUCTION DOCUMENTS AND STORMWATER POLLUTION PREVENTION PLAN. ADDITIONAL BEST MANAGEMENT PRACTICES SHALL BE IMPLEMENTED AS DICTATED BY CONDITIONS AT NO ADDITIONAL COST OF THE OWNER THROUGHOUT ALL PHASES OF CONSTRUCTION. MINIMUM EROSION CONTROL MEASURES WILL NEED TO BE IMPLEMENTED AND THE APPLICANT WILL BE RESPONSIBLE TO MAINTAIN ALL COMPONENTS OF THE EROSION CONTROL PLAN UNTIL THE SITE IS FULLY STABILIZED. HOWEVER, BASED ON SITE AND WEATHER CONDITIONS DURING CONSTRUCTION, ADDITIONAL EROSION CONTROL MEASURES MAY NEED TO BE IMPLEMENTED. ALL AREAS OF INSTABILITY AND EROSION MUST BE REPAIRED IMMEDIATELY DURING CONSTRUCTION AND NEED TO BE MAINTAINED UNTIL THE SITE IS FULLY STABILIZED OR VEGETATION IS ESTABLISHED. A CONSTRUCTION LOG MUST BE MAINTAINED FOR THE EROSION AND SEDIMENTATION CONTROL INSPECTIONS AND MAINTENANCE.
2. BEST MANAGEMENT PRACTICES (BMP'S) AND CONTROLS SHALL CONFORM TO FEDERAL, STATE, OR LOCAL REQUIREMENTS OF MANUAL OF PRACTICES, AS APPLICABLE. CONTRACTOR SHALL IMPLEMENT ADDITIONAL CONTROLS AS DIRECTED BY PERMITTING AGENCY OR OWNER.
3. PERMITS FOR ANY CONSTRUCTION ACTIVITY IMPACTING STATE WATERS OR REGULATED WETLANDS MUST BE MAINTAINED ON SITE AT ALL TIMES.
4. CONTRACTOR TO LIMIT DISTURBANCE OF SITE IN STRICT ACCORDANCE WITH EROSION CONTROL SEQUENCING. OR AS REQUIRED BY THE APPLICABLE GENERAL PERMIT. NO UNNECESSARY OR IMPROPERLY SEQUENCED CLEARING AND/OR GRADING SHALL BE PERMITTED.
5. GENERAL CONTRACTOR SHALL DENOTE ON PLAN THE TEMPORARY PARKING AND STORAGE AREA WHICH SHALL ALSO BE USED AS THE EQUIPMENT MAINTENANCE AND CLEANING AREA, EMPLOYEE PARKING AREA, AND AREA FOR LOCATING PORTABLE FACILITIES, OFFICE TRAILERS, AND TOILET FACILITIES. CONTRACTOR SHALL CONSTRUCT TEMPORARY BERM ON DOWNSTREAM SIDES.
6. ALL WASH WATER (CONCRETE TRUCKS, VEHICLE CLEANING, EQUIPMENT CLEANING, ETC.) SHALL BE DETAINED AND PROPERLY TREATED OR DISPOSED.
7. SUFFICIENT OIL AND GREASE ABSORBING MATERIALS AND FLOTATION BOOMS SHALL BE MAINTAINED ON SITE OR READILY AVAILABLE TO CONTAIN AND CLEAN-UP FUEL OR CHEMICAL SPILLS AND LEAKS.
8. DUST SHALL BE CONTROLLED BY WATERING OR OTHER APPROVED METHODS AS DIRECTED BY THE PERMITTING AUTHORITY OR OWNER. THE USE OF MOTOR OILS AND OTHER PETROLEUM BASED OR TOXIC LIQUIDS FOR DUST SUPPRESSION OPERATIONS IS PROHIBITED.
9. RUBBISH, TRASH, GARBAGE, LITTER, OR OTHER SUCH MATERIALS SHALL BE DEPOSITED INTO SEALED CONTAINERS. MATERIALS SHALL BE PREVENTED FROM LEAVING THE PREMISES THROUGH THE ACTION OF WIND OR STORMWATER DISCHARGE INTO DRAINAGE DITCHES OR WATERS OF THE STATE.
10. ALL DENUDED/BARE AREAS THAT WILL BE INACTIVE FOR 14 DAYS OR MORE, MUST BE STABILIZED IMMEDIATELY UPON COMPLETION OF MOST RECENT GRADING ACTIVITY, WITH THE USE OF FAST-GERMINATING ANNUAL GRASS/GRAIN VARIETIES. STRAW/HAY MULCH, WOOD CELLULOSE FIBERS, TACKIFIERS, NETTING OR BLANKETS.
11. DISTURBED PORTIONS OF THE SITE WHERE CONSTRUCTION ACTIVITY HAS PERMANENTLY STOPPED SHALL BE PERMANENTLY STABILIZED AS SHOWN ON THE PLANS. THESE AREAS SHALL BE SEEDED, SODDED, AND/OR VEGETATED IMMEDIATELY, AND NO LATER THAN 14 DAYS AFTER THE LAST CONSTRUCTION ACTIVITY OCCURRING IN THESE AREAS. REFER TO THE GRADING PLAN AND/OR LANDSCAPE PLAN.
12. IF THE ACTION OF VEHICLES TRAVELING OVER THE GRAVEL CONSTRUCTION ENTRANCES IS NOT SUFFICIENT TO PREVENT TRACKING OF DIRT, DUST, OR MUD, THEN EFFORTS MUST BE MADE TO INTERCEPT THE WASTE WATER AND TRAP THE SEDIMENT BEFORE IT IS CARRIED OFF THE SITE. ONLY USE INGRESS/EGRESS LOCATIONS AS PROVIDED.
13. ALL MATERIALS SPILLED, DROPPED, WASHED, OR TRACKED FROM VEHICLES ONTO ROADWAYS OR INTO STORM DRAINS MUST BE REMOVED IMMEDIATELY.
14. CONTRACTORS OR SUBCONTRACTORS WILL BE RESPONSIBLE FOR REMOVING SEDIMENT IN THE OPEN AIR ON SUBSURFACE DETENTION PONDS AND ANY SEDIMENT THAT MAY HAVE COLLECTED IN THE STORM SEWER DRAINAGE SYSTEMS IN CONJUNCTION WITH THE STABILIZATION OF THE SITE, PER THE OPERATION AND MAINTENANCE PLAN OR AS DIRECTED BY ENGINEER.
15. ON-SITE AND OFFSITE SOIL STOCKPILE AND BORROW AREAS SHALL BE PROTECTED FROM EROSION AND SEDIMENTATION THROUGH IMPLEMENTATION OF BEST MANAGEMENT PRACTICES. STOCKPILE AND BORROW AREA LOCATIONS SHALL BE NOTED ON THE SITE MAP AND PERMITTED IN ACCORDANCE WITH GENERAL PERMIT REQUIREMENTS.
16. SLOPES SHALL BE LEFT IN ROUGHENED CONDITION DURING THE GRADING PHASE TO REDUCE RUNOFF VELOCITIES AND EROSION.
17. DUE TO THE GRADE CHANGES DURING THE DEVELOPMENT OF THE PROJECT, THE CONTRACTOR SHALL BE RESPONSIBLE FOR ADJUSTING THE EROSION AND SEDIMENT CONTROL MEASURES (SILT FENCES, ETC.) TO PREVENT EROSION AND POLLUTANT DISCHARGE.
18. GENERAL CONTRACTOR IS TO DESIGNATE/IDENTIFY AREAS ON THE SITE MAPS, INSIDE OF THE LIMITS OF DISTURBANCE, FOR WASTE DISPOSAL AND DELIVERY AND MATERIAL STORAGE.
19. ALL EROSION AND SEDIMENT CONTROL MEASURES SHALL BE CONSTRUCTED AND MAINTAINED IN ACCORDANCE WITH THE LATEST EDITION OF THE "MASSACHUSETTS EROSION AND SEDIMENT CONTROL GUIDELINES FOR URBAN AND SUBURBAN AREAS" PREPARED BY DEPARTMENT OF ENVIRONMENTAL PROTECTION, BUREAU OF RESOURCE PROTECTION, AND THE CURRENT NPDES GENERAL PERMIT FOR STORMWATER DISCHARGES FROM CONSTRUCTION ACTIVITIES.
20. MEANS OF EROSION AND SEDIMENT PROTECTION AS NOTED ON THE DRAWINGS INDICATE MINIMUM RECOMMENDED PROVISIONS. THE CONTRACTOR IS RESPONSIBLE FOR FINAL SELECTION AND PLACEMENT OF EROSION AND SEDIMENTATION CONTROLS BASED ON ACTUAL SITE CONDITIONS AND CONSTRUCTION CONDITIONS. ADDITIONAL MEANS OF PROTECTION SHALL BE PROVIDED BY THE CONTRACTOR AS REQUIRED FOR CONTINUED OR UNFORESEEN EROSION PROBLEMS, OR AS DIRECTED BY CONTROLLING MUNICIPAL AUTHORITIES, AT NO ADDITIONAL EXPENSE TO THE OWNER.
21. SEDIMENT CONTROL MEASURES SHALL BE ADJUSTED TO MEET FIELD CONDITIONS AT THE TIME OF AND DURING ALL PHASES OF CONSTRUCTION AND BE CONSTRUCTED PRIOR TO AND IMMEDIATELY AFTER ANY GRADING OR DISTURBANCE OF EXISTING SURFACE MATERIAL ON THE SITE.
22. AFTER ANY SIGNIFICANT RAINFALL (GREATER THAN 0.25 INCHES OF RAINFALL WITHIN 24 HOURS), SEDIMENT CONTROL STRUCTURES SHALL BE INSPECTED FOR INTEGRITY. ANY DAMAGE SHALL BE CORRECTED IMMEDIATELY.
23. PERIODIC INSPECTION AND MAINTENANCE OF ALL SEDIMENT CONTROL STRUCTURES SHALL BE PROVIDED TO ENSURE THAT THE INTENDED PURPOSE IS ACCOMPLISHED. THE CONTRACTOR SHALL BE RESPONSIBLE FOR ALL SEDIMENT LEAVING THE LIMIT OF WORK. SEDIMENT CONTROL MEASURES SHALL BE IN WORKING CONDITION AT THE END OF EACH WORKING DAY.
24. THE CONTRACTOR SHALL BE RESPONSIBLE FOR PREVENTING SEDIMENT FROM ENTERING ANY STORM DRAINAGE SYSTEM AND FROM BEING CONVEYED TO ANY WETLAND RESOURCE AREA, PUBLIC WAYS, ABUTTING PROPERTY, OR OUTSIDE OF THE PROJECT LIMITS.
25. THE CONTRACTOR SHALL PROTECT ALL DRAINAGE SWALES AND GROUND SURFACES WITHIN THE LIMIT OF WORK FROM EROSIVE CONDITIONS. STRAW BALE, CRUSHED STONE OR EQUIVALENT CHECK DAMS ARE TO BE PROVIDED AT A MAXIMUM OF TWO HUNDREDS (200) FOOT SPACING, OR LESS AS SITE-SPECIFIC CONDITIONS WARRANT, WITHIN ALL DRAINAGE SWALES AND DITCHES AND AT UPSTREAM SIDES OF ALL DRAINAGE INLETS.
26. ALL STOCK PILES SHALL BE PROTECTED AND LOCATED A MINIMUM OF 100' FROM EXISTING WETLAND RESOURCE AREAS & WITHIN THE LIMIT OF WORK.
27. ANY SEDIMENT TRACKED ONTO PAVED AREAS SHALL BE SWEPT AT THE END OF EACH WORKING DAY.
28. ALL SEDIMENT RETAINED BY EROSION AND SEDIMENT CONTROL MEASURES SHALL BE LEGALLY DISPOSED OF OFFSITE.
29. TEMPORARY DIVERSION DITCHES, PERMANENT DITCHES, CHANNELS, EMBANKMENTS, AND ANY DENUDED SURFACE THAT WILL BE EXPOSED FOR A PERIOD OF 14 CALENDAR DAYS OR MORE SHALL BE CONSIDERED CRITICAL VEGETATION AREAS. THESE AREAS SHALL BE STABILIZED PROTECTED WITH APPROPRIATE EROSION CONTROL MATTING OR OTHER EROSION CONTROL METHODS.
30. THE CONTRACTOR SHALL USE TEMPORARY SEEDING, MULCHING, OR OTHER APPROVED STABILIZATION MEASURES TO PROTECT EXPOSED AREAS DURING PROLONGED CONSTRUCTION OR OTHER LAND DISTURBANCE. STOCKPILES THAT WILL BE EXPOSED FOR LONGER THAN 14 DAYS SHALL BE STABILIZED.
31. THE CONTRACTOR IS RESPONSIBLE FOR THE REMOVAL OF ALL EROSION AND SEDIMENT CONTROLS AT THE COMPLETION OF SITE CONSTRUCTION. STABILIZE OR SEED BARE AREAS LEFT AFTER EROSION CONTROL REMOVAL.

© COPYRIGHT 2022, DRUMMEY ROSANE ANDERSON, INC

DRA

Drummey Rosane Anderson, Inc.

260 Charles Street
Studio 300
Waltham, MA
02453

225 Oakland Road
Studio 205
South Windsor, CT
06074

Planning | Architecture | Interior Design
Tel: 617.964.1700
www.draws.com

Tri-County Regional Vocational Technical High School

147 Pond St, Franklin, MA 02038

COMMONWEALTH OF MASSACHUSETTS
STEPHEN J. POWERS
CIVIL
NO. 45695
REGISTERED PROFESSIONAL ENGINEER

DESIGN DEVELOPMENT COST ESTIMATE SET

3/18/2024

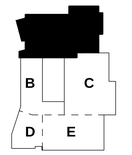

KEY PLAN

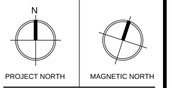

PROJECT NORTH | MAGNETIC NORTH

SITE PREPARATION AND EROSION CONTROL KEYSHEET

Scale: 1"=70'
Project: 22001.00
Author: GJM
Date: 3/18/2024

C100

NOTES:

1. THE CONTRACTOR SHALL PHASE ALL DEMOLITION AND REMOVAL WORK TO ALLOW FOR THE CONTINUING OPERATION OF ALL STRUCTURES
2. DRAWING DOES NOT SHOW ENTIRE SCOPE OF DEMO. IT IS INTENDED TO AID CONTRACTOR WITH IDENTIFYING WORK AND IS NOT ALL INCLUSIVE. CONTRACTOR SHOULD REFER TO OTHER DRAWINGS FOR COORDINATION.
3. LANDSCAPE ARCHITECT TO REVIEW ANY TREE PROTECTION OR TREE REMOVAL
4. PERVIOUS AREAS OF EXISTING SITE SHALL BE CLEARED AND GRUBBED UNLESS OTHERWISE NOTED. THE FOLLOWING SHALL INCLUDE BUT ARE NOT LIMITED TO: TREES, STUMPS, DEBRIS, SHRUBS, TOP SOIL, ETC.

DEMOLITION LEGEND:

- CURBING TO BE REMOVED
- FENCING TO BE REMOVED
- UTILITIES LINE TO BE REMOVED
- UTILITIES STRUCTURE TO BE REMOVED
- EROSION CONTROL
- CATCH BASIN FILTER
- LIMIT OF WORK
- BUILDING TO BE REMOVED (REFER TO ARCHITECTURAL DEMO PLANS FOR FULL DETAIL)
- GRAVEL/LOAM TO BE REMOVED (COORDINATE WITH LANDSCAPE ARCHITECT IN THE FIELD)
- BITUMINOUS CONCRETE TO BE REMOVED/ PULVERIZED
- HARDSCAPE TO BE REMOVED (INCLUDING RETAINING WALLS AND CONCRETE WALKS)

30 15 0 30 60

1 inch = 30 feet

© COPYRIGHT 2023, DRUMMEY ROSANE ANDERSON, INC.

DRA

Drummey Rosane Anderson, Inc.

260 Charles Street
Studio 300
Waltham, MA
02453

225 Oakland Road
Studio 205
South Windsor, CT
06074

Planning | Architecture | Interior Design
Tel: 617.964.1700
www.draws.com

Tri-County Regional Vocational Technical High School

147 Pond St, Franklin, MA 02038

COMMONWEALTH OF MASSACHUSETTS
STEPHEN J. POWERS
CIVIL
NO. 45698
REGISTERED PROFESSIONAL ENGINEER

DESIGN DEVELOPMENT COST ESTIMATE SET

3/18/2024

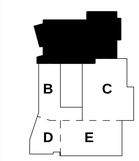

KEY PLAN

PROJECT NORTH

MAGNETIC NORTH

SITE PREPARATION AND EROSION CONTROL PLAN

Scale: 1"=30'
Project: 22001.00
Author: GJM
Date: 3/18/2024

C101

© COPYRIGHT 2023 DRUMMEY ROSANE ANDERSON, INC.

DRA

Drummey Rosane Anderson, Inc.

260 Charles Street
Studio 300
Waltham, MA
02453

225 Oakland Road
Studio 205
South Windsor, CT
06074

Planning | Architecture | Interior Design
Tel: 617.964-1700
www.draws.com

Tri-County Regional Vocational Technical High School

147 Pond St, Franklin, MA 02038

7 OVERLOOK DRIVE N/F IQUBAL S. DHALIWAL & CHARANJIT K. DHALIWAL BK.14651, PG.10

9 OVERLOOK DRIVE N/F MARY L MORRIS LIVING TRUST & PAUL J MORRIS LIVING TRUST BK.31015, PG.12

11 OVERLOOK DRIVE N/F DANIEL E FRETZ & ROBERTA R FRETZ BK.13052, PG.28

13 OVERLOOK DRIVE N/F LAUREN A MURPHY & KWEKU NYINAKU BK.36331, PG.122

MARIA J ANTHONY# BK.39481, PG.337

5 MACARTHUR ROAD N/F JOHN M CHAFFEE & LORI H CHAFFEE BK.10199, PG.333

7 MACARTHUR ROAD N/F DINA M BAGLEY & STEVEN BAGLEY BK.14380, PG.183

9 MACARTHUR ROAD N/F MATTHEW CUSHING & OLIVIA ROMA BK.41214, PG.76

11 MACARTHUR ROAD N/F JAMES A BROVELLI & RUTH M BROVELLI BK.6213, PG.305

15 MACARTHUR ROAD N/F ALAN M YASUTOVICH & MARY J YASUTOVICH BK.11633, PG.292

24 HILLTOP RD N/F IAN S. VERHAEGEN & SANDRA VERHAEGEN BK.29056, PG.192

MACARTHUR ROAD

HILLTOP ROAD

MATCH LINE CX01
MATCH LINE CX02

MATCH LINE CX02
MATCH LINE CX03

TOPOGRAPHY PER LIDAR (SEE NOTE 7)

CATCH BASIN FILTER (TYP.)

COMPOST FILTER SOCKS DURING DURATION OF CONSTRUCTION (TYP).

PROTECT EXISTING DRAINAGE LINE TO APPROXIMATE LOCATION FOR FUTURE TIE-IN USE

PROTECT AND PRESERVE STORMWATER TRUNK LINE AND EXISTING HEADWALL LINE TO CONVEY UPGRADIENT STORMWATER RUNOFF

PROTECT AND PRESERVE STORMWATER TRUNK LINE AND EXISTING HEADWALL LINE TO CONVEY UPGRADIENT STORMWATER RUNOFF

PROTECT EXISTING HEADWALL

CUT AND CAP PORTION OF WATERLINE AS SHOWN

EXISTING 8" WATER MAIN TO BE MAINTAINED THROUGHOUT CONSTRUCTION AND REUSED

NOTES:

1. THE CONTRACTOR SHALL PHASE ALL DEMOLITION AND REMOVAL WORK TO ALLOW FOR THE CONTINUING OPERATION OF ALL STRUCTURES
2. DRAWING DOES NOT SHOW ENTIRE SCOPE OF DEMO. IT IS INTENDED TO AID CONTRACTOR WITH IDENTIFYING WORK AND IS NOT ALL INCLUSIVE. CONTRACTOR SHOULD REFER TO OTHER DRAWINGS FOR COORDINATION.
3. LANDSCAPE ARCHITECT TO REVIEW ANY TREE PROTECTION OR TREE REMOVAL
4. PERVIOUS AREAS OF EXISTING SITE SHALL BE CLEARED AND GRUBBED UNLESS OTHERWISE NOTED. THE FOLLOWING SHALL INCLUDE BUT ARE NOT LIMITED TO: TREES, STUMPS, DEBRIS, SHRUBS, TOP SOIL, ETC.

DEMOLITION LEGEND:

- CURBING TO BE REMOVED
- FENCING TO BE REMOVED
- UTILITIES LINE TO BE REMOVED
- UTILITIES STRUCTURE TO BE REMOVED
- EROSION CONTROL
- CATCH BASIN FILTER
- LIMIT OF WORK
- BUILDING TO BE REMOVED (REFER TO ARCHITECTURAL DEMO PLANS FOR FULL DETAIL)
- GRAVEL/LOAM TO BE REMOVED (COORDINATE WITH LANDSCAPE ARCHITECT IN THE FIELD)
- BITUMINOUS CONCRETE TO BE REMOVED/ PULVERIZED
- HARDSCAPE TO BE REMOVED (INCLUDING RETAINING WALLS AND CONCRETE WALKS)

30 15 0 30 60

1 inch = 30 feet

COMMONWEALTH OF MASSACHUSETTS
STEPHEN J. POWERS
CIVIL
NO. 45695
REGISTERED PROFESSIONAL ENGINEER

DESIGN DEVELOPMENT COST ESTIMATE SET

3/18/2024

KEY PLAN

PROJECT NORTH | MAGNETIC NORTH

SITE PREPARATION AND EROSION CONTROL PLAN

Scale: 1"=30'
Project: 22001.00
Author: GJM
Date: 3/18/2024

C102

NOTES:

1. THE CONTRACTOR SHALL PHASE ALL DEMOLITION AND REMOVAL WORK TO ALLOW FOR THE CONTINUING OPERATION OF ALL STRUCTURES
2. DRAWING DOES NOT SHOW ENTIRE SCOPE OF DEMO. IT IS INTENDED TO AID CONTRACTOR WITH IDENTIFYING WORK AND IS NOT ALL INCLUSIVE. CONTRACTOR SHOULD REFER TO OTHER DRAWINGS FOR COORDINATION.
3. LANDSCAPE ARCHITECT TO REVIEW ANY TREE PROTECTION OR TREE REMOVAL
4. PERVIOUS AREAS OF EXISTING SITE SHALL BE CLEARED AND GRUBBED UNLESS OTHERWISE NOTED. THE FOLLOWING SHALL INCLUDE BUT ARE NOT LIMITED TO: TREES, STUMPS, DEBRIS, SHRUBS, TOP SOIL, ETC.

DEMOLITION LEGEND:

- CURBING TO BE REMOVED
- FENCING TO BE REMOVED
- UTILITIES LINE TO BE REMOVED
- UTILITIES STRUCTURE TO BE REMOVED
- EROSION CONTROL
- CATCH BASIN FILTER
- LIMIT OF WORK
- BUILDING TO BE REMOVED (REFER TO ARCHITECTURAL DEMO PLANS FOR FULL DETAIL)
- GRAVEL/LOAM TO BE REMOVED (COORDINATE WITH LANDSCAPE ARCHITECT IN THE FIELD)
- BITUMINOUS CONCRETE TO BE REMOVED/ PULVERIZED
- HARDSCAPE TO BE REMOVED (INCLUDING RETAINING WALLS AND CONCRETE WALKS)

30 15 0 30 60

1 inch = 30 feet

MATCH LINE CX01
MATCH LINE CX02

MATCH LINE CX02
MATCH LINE CX03

MATCH LINE CX02
MATCH LINE CX04

MATCH LINE CX03
MATCH LINE CX04

MATCH LINE CX03
MATCH LINE CX05

PROTECT EXISTING HEADWALL

CUT AND CAP PORTION OF WATERLINE AS SHOWN

CATCH BASIN FILTER (TYP.)

20' X 50' CONSTRUCTION ENTRANCE
CONTRACTOR TO COORDINATE EXACT LOCATION IN FIELD.

EXISTING 8" WATER MAIN TO BE MAINTAINED THROUGHOUT CONSTRUCTION AND REUSED

FENCE TO BE REMOVED TYP.

EXISTING SANITARY MANHOLES TO BE PRESERVED FOR FUTURE USE

EXISTING 8" WATER PIPE TO BE REPLACED

EXISTING SANITARY PIPE RUNS TO BE PRESERVED. CCTV INVESTIGATE LINES TO DETERMINE ELIGIBILITY OF FUTURE USE

EXISTING SANITARY MANHOLE TO BE PRESERVED FOR FUTURE USE

CUT AND CAP EXISTING GAS LINE

GRASS TO BE REMOVED TYP.

EXISTING DRAIN PIPE RUNS TO BE PRESERVED FOR FUTURE USE

CATCH BASIN FILTER (TYP.)

EXISTING DRAIN MANHOLES TO BE PRESERVED FOR FUTURE USE

COMPOST WATTLE FILTER SOCK TO REMAIN FOR DURATION OF CONSTRUCTION, TYP.

APPROXIMATE PROPERTY LINE PER GIS

FRANKLIN CROSSING ROAD
N/F
"FRANKLIN CROSSING CONDOMINIUM
BK.6934, PG.1

PROTECT EXISTING 24" RCP STORM DRAIN

PROTECT EXISTING OVERHEAD WIRES FROM R.O.W. UP UNTIL UTILITY POLE

N/F
SKYLINE HOMES, LLC.
NO DEED FOUND

TOPOGRAPHY PER LIDAR SEE NOTE 2

Bordering Vegetated Wetlands

Isolated Vegetated Wetlands

100' Wetland Buffer

50' Buffer Zone

25' Wetland Zone

25' No Disturb Zone

© COPYRIGHT 2023 DRUMMEY ROSANE ANDERSON, INC

DRA

Drummey Rosane Anderson, Inc.

260 Charles Street
Studio 300
Waltham, MA
02453

225 Oakland Road
Studio 205
South Windsor, CT
06074

Planning | Architecture | Interior Design

Tel: 617.964.1700
www.draws.com

Tri-County Regional Vocational Technical High School

147 Pond St, Franklin, MA 02038

COMMONWEALTH OF MASSACHUSETTS
STEPHEN J. POWERS
CIVIL
NO. 45868
REGISTERED PROFESSIONAL ENGINEER

DESIGN DEVELOPMENT COST ESTIMATE SET

3/18/2024

KEY PLAN

B C D E

N

PROJECT NORTH

MAGNETIC NORTH

SITE PREPARATION AND EROSION CONTROL PLAN

Scale: 1" = 30'
Project: 22001.00
Author: GJM
Date: 3/18/2024

C103

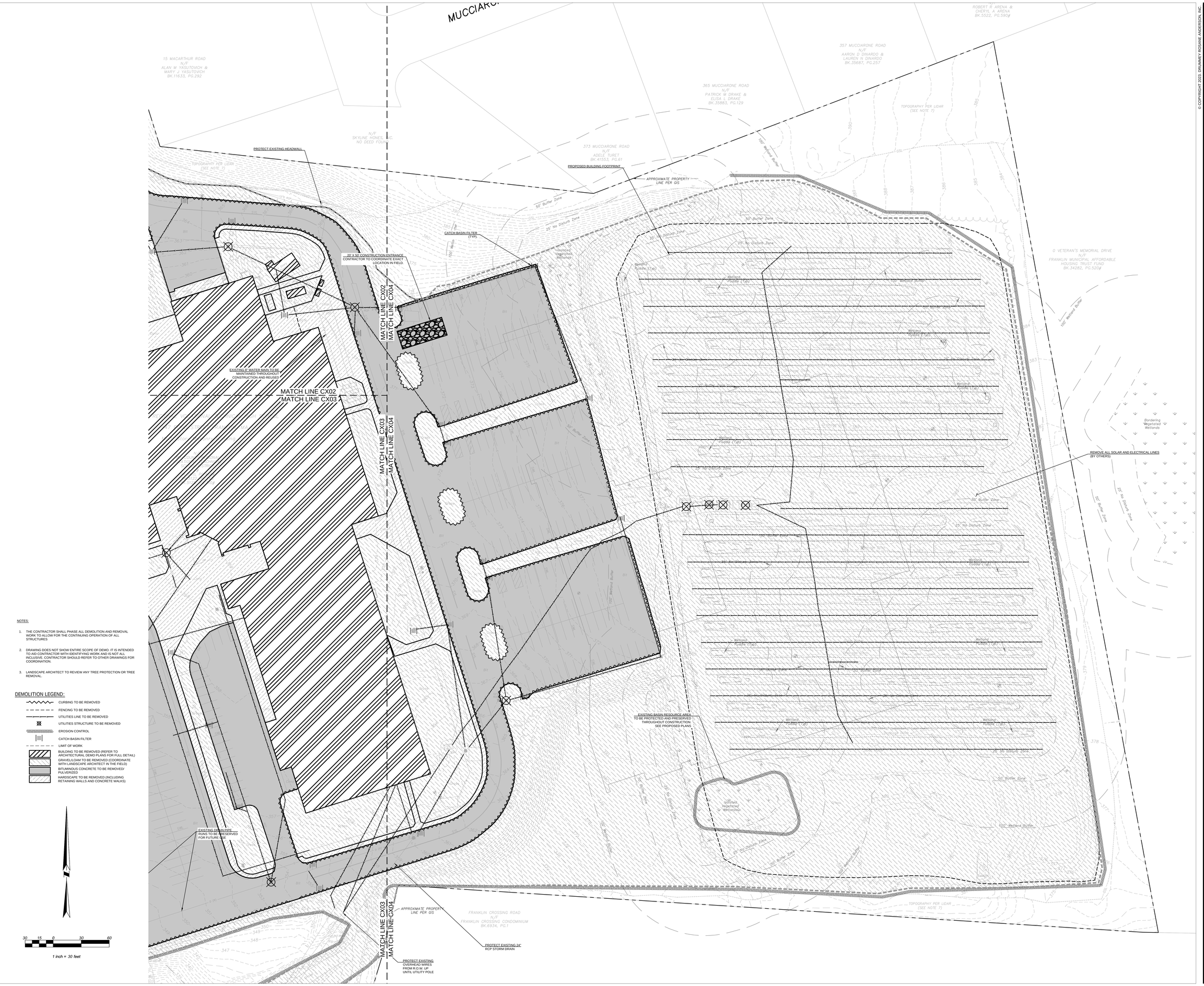

NOTES:

1. THE CONTRACTOR SHALL PHASE ALL DEMOLITION AND REMOVAL WORK TO ALLOW FOR THE CONTINUING OPERATION OF ALL STRUCTURES
2. DRAWING DOES NOT SHOW ENTIRE SCOPE OF DEMO. IT IS INTENDED TO AID CONTRACTOR WITH IDENTIFYING WORK AND IS NOT ALL-INCLUSIVE. CONTRACTOR SHOULD REFER TO OTHER DRAWINGS FOR COORDINATION.
3. LANDSCAPE ARCHITECT TO REVIEW ANY TREE PROTECTION OR TREE REMOVAL.

DEMOLITION LEGEND:

- CURBING TO BE REMOVED
- FENCING TO BE REMOVED
- UTILITIES LINE TO BE REMOVED
- UTILITIES STRUCTURE TO BE REMOVED
- EROSION CONTROL
- CATCH BASIN FILTER
- LIMIT OF WORK
- BUILDING TO BE REMOVED (REFER TO ARCHITECTURAL DEMO PLANS FOR FULL DETAIL)
- GRAVEL/LOAM TO BE REMOVED (COORDINATE WITH LANDSCAPE ARCHITECT IN THE FIELD)
- BITUMINOUS CONCRETE TO BE REMOVED/ PULVERIZED
- HARDSCAPE TO BE REMOVED (INCLUDING RETAINING WALLS AND CONCRETE WALKS)

© COPYRIGHT 2023 DRUMMEY ROSANE ANDERSON, INC

DRA

Drummey Rosane Anderson, Inc.

260 Charles Street
Studio 300
Waltham, MA
02453

225 Oakland Road
Studio 205
South Windsor, CT
06074

Planning | Architecture | Interior Design

Tel: 617.964.1700
www.draws.com

Tri-County Regional Vocational Technical High School

147 Pond St, Franklin, MA 02038

COMMONWEALTH OF MASSACHUSETTS
STEPHEN J. POWERS
CIVIL
NO. 45696
REGISTERED PROFESSIONAL ENGINEER

DESIGN DEVELOPMENT COST ESTIMATE SET

3/18/2024

KEY PLAN

B C D E

PROJECT NORTH | MAGNETIC NORTH

SITE PREPARATION AND EROSION CONTROL PLAN

Scale: 1"=30'
Project: 22001.00
Author: GJM
Date: 3/18/2024

C104

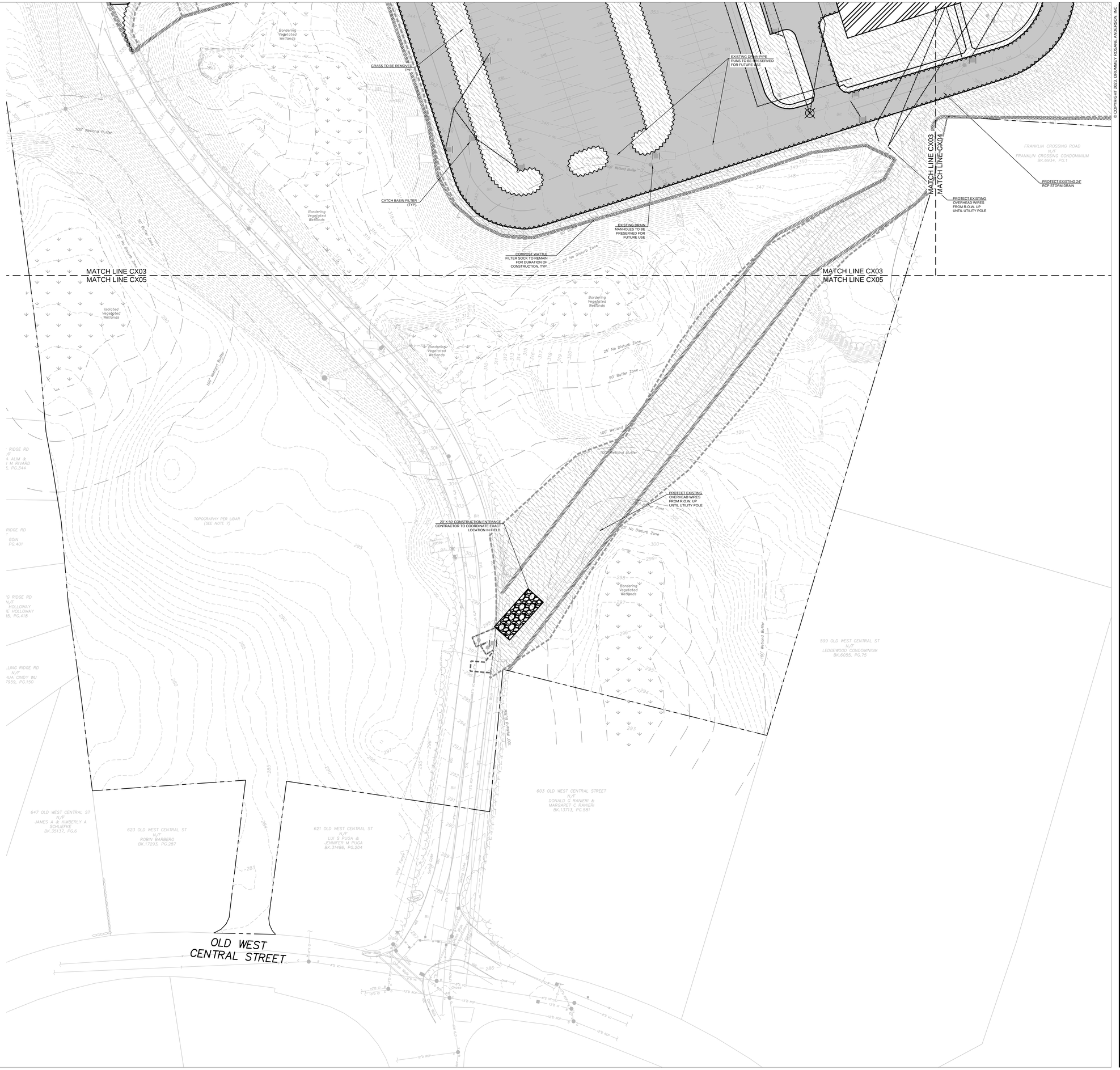

NOTES:

1. THE CONTRACTOR SHALL PHASE ALL DEMOLITION AND REMOVAL WORK TO ALLOW FOR THE CONTINUING OPERATION OF ALL STRUCTURES
2. DRAWING DOES NOT SHOW ENTIRE SCOPE OF DEMO. IT IS INTENDED TO AID CONTRACTOR WITH IDENTIFYING WORK AND IS NOT ALL INCLUSIVE. CONTRACTOR SHOULD REFER TO OTHER DRAWINGS FOR COORDINATION.
3. LANDSCAPE ARCHITECT TO REVIEW ANY TREE PROTECTION OR TREE REMOVAL.

DEMOLITION LEGEND:

- CURBING TO BE REMOVED
- FENCING TO BE REMOVED
- UTILITIES LINE TO BE REMOVED
- UTILITIES STRUCTURE TO BE REMOVED
- EROSION CONTROL
- CATCH BASIN FILTER
- LIMIT OF WORK
- BUILDING TO BE REMOVED (REFER TO ARCHITECTURAL DEMO PLANS FOR FULL DETAIL)
- GRAVEL/LOAM TO BE REMOVED (COORDINATE WITH LANDSCAPE ARCHITECT IN THE FIELD)
- BITUMINOUS CONCRETE TO BE REMOVED/ PULVERIZED
- HARDSCAPE TO BE REMOVED (INCLUDING RETAINING WALLS AND CONCRETE WALKS)

30 15 0 30 60

1 inch = 30 feet

© COPYRIGHT 2023, DRUMMEY ROSANE ANDERSON, INC.

DRA

Drummey Rosane Anderson, Inc.

260 Charles Street
Studio 300
Waltham, MA
02453

225 Oakland Road
Studio 205
South Windsor, CT
06074

Planning | Architecture | Interior Design
Tel: 617.964.1700
www.draws.com

Tri-County Regional Vocational Technical High School

147 Pond St, Franklin, MA
02038

DESIGN DEVELOPMENT COST ESTIMATE SET

3/18/2024

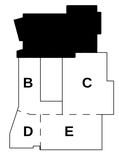

KEY PLAN

PROJECT NORTH

MAGNETIC NORTH

SITE PREPARATION AND EROSION CONTROL PLAN

Scale: 1"=30'
Project: 22001.00
Author: GJM
Date: 3/18/2024

C105

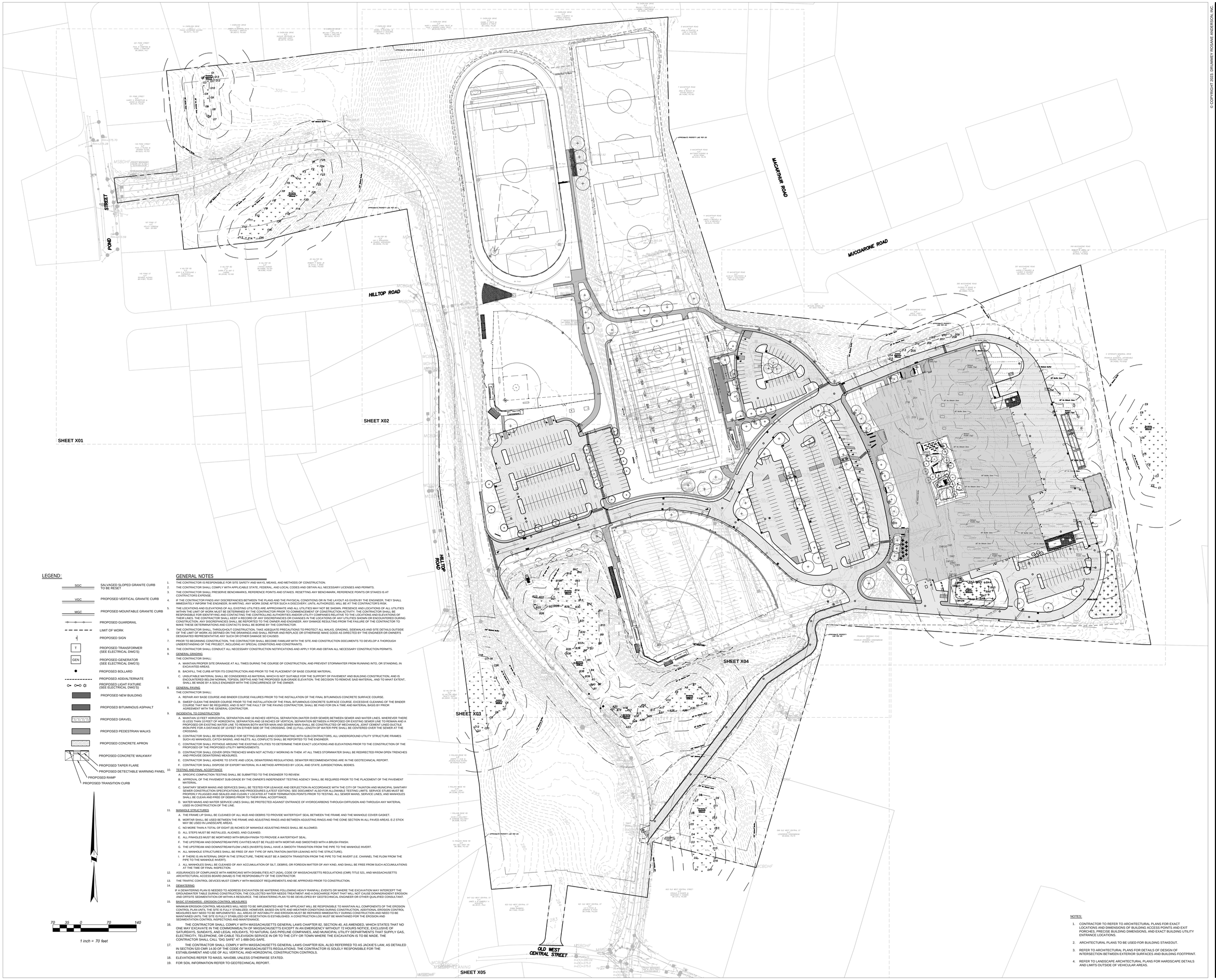

LEGEND:

- SGC — SALVAGED SLOPED GRANITE CURB TO BE RESET
- VGC — PROPOSED VERTICAL GRANITE CURB
- MGC — PROPOSED MOUNTABLE GRANITE CURB
- PROPOSED GUARDRAIL
- LIMIT OF WORK
- PROPOSED SIGN
- T — PROPOSED TRANSFORMER (SEE ELECTRICAL DWG'S)
- GEN — PROPOSED GENERATOR (SEE ELECTRICAL DWG'S)
- PROPOSED BOLLARD
- PROPOSED ADD/ALTERNATE
- PROPOSED LIGHT FIXTURE (SEE ELECTRICAL DWG'S)
- PROPOSED NEW BUILDING
- PROPOSED BITUMINOUS ASPHALT
- PROPOSED GRAVEL
- PROPOSED PEDESTRIAN WALKS
- PROPOSED CONCRETE APRON
- PROPOSED CONCRETE WALKWAY
- PROPOSED TAPER FLARE
- PROPOSED DETECTABLE WARNING PANEL
- PROPOSED RAMP
- PROPOSED TRANSITION CURB

70 35 0 70 140

1 inch = 70 feet

GENERAL NOTES

1. THE CONTRACTOR IS RESPONSIBLE FOR SITE SAFETY AND WAYS, MEANS, AND METHODS OF CONSTRUCTION.
2. THE CONTRACTOR SHALL COMPLY WITH APPLICABLE STATE, FEDERAL, AND LOCAL CODES AND OBTAIN ALL NECESSARY LICENSES AND PERMITS.
3. THE CONTRACTOR SHALL PRESERVE BENCHMARKS, REFERENCE POINTS AND STAKES. RESETTING ANY BENCHMARK, REFERENCE POINTS OR STAKES IS AT CONTRACTORS EXPENSE.
4. IF THE CONTRACTOR FINDS ANY DISCREPANCIES BETWEEN THE PLANS AND THE PHYSICAL CONDITIONS OR IN THE LAYOUT AS GIVEN BY THE ENGINEER, THEY SHALL IMMEDIATELY INFORM THE ENGINEER, IN WRITING. ANY WORK DONE AFTER SUCH A DISCOVERY, UNTIL AUTHORIZED, WILL BE AT THE CONTRACTOR'S RISK.
5. THE LOCATIONS AND ELEVATIONS OF ALL EXISTING UTILITIES ARE APPROXIMATE AND ALL UTILITIES MAY NOT BE SHOWN. PRESENCE AND LOCATIONS OF ALL UTILITIES WITHIN THE LIMIT OF WORK MUST BE DETERMINED BY THE CONTRACTOR PRIOR TO COMMENCEMENT OF CONSTRUCTION ACTIVITY. THE CONTRACTOR SHALL BE RESPONSIBLE FOR IDENTIFYING AND CONTACTING THE CONTROLLING AUTHORITIES AND/OR UTILITY COMPANIES RELATIVE TO THE LOCATIONS AND ELEVATIONS OF THEIR LINES. THE CONTRACTOR SHALL KEEP A RECORD OF ANY DISCREPANCIES OR CHANGES IN THE LOCATIONS OF ANY UTILITIES SHOWN OR ENCOUNTERED DURING CONSTRUCTION. ANY DISCREPANCIES SHALL BE REPORTED TO THE OWNER AND ENGINEER. ANY DAMAGE RESULTING FROM THE FAILURE OF THE CONTRACTOR TO MAKE THESE DETERMINATIONS AND CONTACTS SHALL BE BORNE BY THE CONTRACTOR.
6. THE CONTRACTOR SHALL, THROUGHOUT CONSTRUCTION, TAKE ADEQUATE PRECAUTIONS TO PROTECT ALL WALKS, GRADING, SIDEWALKS AND SITE DETAILS OUTSIDE OF THE LIMIT OF WORK AS DEFINED ON THE DRAWINGS AND SHALL REPAIR AND REPLACE OR OTHERWISE MAKE GOOD AS DIRECTED BY THE ENGINEER OR OWNER'S DESIGNATED REPRESENTATIVE ANY SUCH OR OTHER DAMAGE SO CAUSED.
7. PRIOR TO BEGINNING CONSTRUCTION, THE CONTRACTOR SHALL BECOME FAMILIAR WITH THE SITE AND CONSTRUCTION DOCUMENTS TO DEVELOP A THOROUGH UNDERSTANDING OF THE PROJECT, INCLUDING AT SPECIAL CONDITIONS AND CONSTRAINTS.
8. THE CONTRACTOR SHALL CONDUCT ALL NECESSARY CONSTRUCTION NOTIFICATIONS AND APPLY FOR AND OBTAIN ALL NECESSARY CONSTRUCTION PERMITS.
9. GENERAL GRADING
   THE CONTRACTOR SHALL:
   A. MAINTAIN PROPER SITE DRAINAGE AT ALL TIMES DURING THE COURSE OF CONSTRUCTION, AND PREVENT STORMWATER FROM RUNNING INTO, OR STANDING, IN EXCAVATED AREAS.
   B. BACKFILL THE CURB AFTER ITS CONSTRUCTION AND PRIOR TO THE PLACEMENT OF BASE COURSE MATERIAL.
   C. UNSUITABLE MATERIAL SHALL BE CONSIDERED AS MATERIAL WHICH IS NOT SUITABLE FOR THE SUPPORT OF PAVEMENT AND BUILDING CONSTRUCTION, AND IS ENCOUNTERED BELOW NORMAL TOPSOIL DEPTHS AND THE PROPOSED SUB-GRADE ELEVATION. THE DECISION TO REMOVE SAID MATERIAL, AND TO WHAT EXTENT, SHALL BE MADE BY A SOILS ENGINEER WITH THE CONCURRENCE OF THE OWNER.
8. GENERAL PAVING
   THE CONTRACTOR SHALL:
   A. REPAIR ANY BASE COURSE AND BINDER COURSE FAILURES PRIOR TO THE INSTALLATION OF THE FINAL BITUMINOUS CONCRETE SURFACE COURSE.
   B. SWEEP CLEAN THE BINDER COURSE PRIOR TO THE INSTALLATION OF THE FINAL BITUMINOUS CONCRETE SURFACE COURSE. EXCESSIVE CLEANING OF THE BINDER COURSE THAT MAY BE REQUIRED, AND IS NOT THE FAULT OF THE PAVING CONTRACTOR, SHALL BE PAID FOR ON A TIME AND MATERIAL BASIS BY PRIOR AGREEMENT WITH THE GENERAL CONTRACTOR.
9. INCIDENTAL TO CONSTRUCTION
   A. MAINTAIN 10 FEET HORIZONTAL SEPARATION AND 18 INCHES VERTICAL SEPARATION (WATER OVER SEWER) BETWEEN SEWER AND WATER LINES. WHEREVER THERE IS LESS THAN 10 FEET OF HORIZONTAL SEPARATION AND 18 INCHES OF VERTICAL SEPARATION BETWEEN A PROPOSED OR EXISTING SEWER LINE TO REMAIN AND A PROPOSED OR EXISTING WATER LINE TO REMAIN BOTH THE WATER MAIN AND SEWER MAIN SHALL BE CONSTRUCTED OF MECHANICAL JOINT CEMENT LINED DUCTILE IRON PIPE FOR A DISTANCE OF 10 FEET ON EITHER SIDE OF THE CROSSING. ONE (1) FULL LENGTH OF WATER PIPE SHALL BE CENTERED OVER THE SEWER AT THE CROSSING.
   B. CONTRACTOR SHALL BE RESPONSIBLE FOR SETTING GRADES AND COORDINATING WITH SUB-CONTRACTORS, ALL UNDERGROUND UTILITY STRUCTURE FRAMES SUCH AS MANHOLES, CATCH BASINS, AND INLETS. ALL CONFLICTS SHALL BE REPORTED TO THE ENGINEER.
   C. CONTRACTOR SHALL POTHOLE AROUND THE EXISTING UTILITIES TO DETERMINE THEIR EXACT LOCATIONS AND ELEVATIONS PRIOR TO THE CONSTRUCTION OF THE PROPOSED OF THE PROPOSED UTILITY IMPROVEMENTS.
   D. CONTRACTOR SHALL COVER OPEN TRENCHES WHEN NOT ACTIVELY WORKING IN THEM. AT ALL TIMES STORMWATER SHALL BE REDIRECTED FROM OPEN TRENCHES AND PROVIDE DEWATERING MEASURES.
   E. CONTRACTOR SHALL ADHERE TO STATE AND LOCAL DEWATERING REGULATIONS. DEWATER RECOMMENDATIONS ARE IN THE GEOTECHNICAL REPORT.
   F. CONTRACTOR SHALL DISPOSE OF EXPORT MATERIAL IN A METHOD APPROVED BY LOCAL AND STATE JURISDICTIONAL BODIES.
10. TESTING AND FINAL ACCEPTANCE
    A. SPECIFIC COMPACTION TESTING SHALL BE SUBMITTED TO THE ENGINEER TO REVIEW.
    B. APPROVAL OF THE PAVEMENT SUB-GRADE BY THE OWNER'S INDEPENDENT TESTING AGENCY SHALL BE REQUIRED PRIOR TO THE PLACEMENT OF THE PAVEMENT MATERIAL.
    C. SANITARY SEWER MAINS AND SERVICES SHALL BE TESTED FOR LEAKAGE AND DEFLECTION IN ACCORDANCE WITH THE CITY OF TAUNTON AND MUNICIPAL SANITARY SEWER CONSTRUCTION SPECIFICATIONS AND PROCEDURES (LATEST EDITION). SEE DOCUMENT ALSO FOR ALLOWABLE TESTING LIMITS. SERVICE STUBS MUST BE PROPERLY PLUGGED AND SEALED AND CLEARLY LOCATED AT THEIR TERMINATION POINTS PRIOR TO TESTING. ALL SEWER MAINS, SERVICE LINES, AND MANHOLES SHALL BE CLEAN AND FREE OF DEBRIS PRIOR TO THEIR FINAL ACCEPTANCE.
    D. WATER MAINS AND WATER SERVICE LINES SHALL BE PROTECTED AGAINST ENTRANCE OF HYDROCARBONS THROUGH DIFFUSION AND THROUGH ANY MATERIAL USED IN CONSTRUCTION OF THE LINE.
11. MANHOLE STRUCTURES
    A. THE FRAME LIP SHALL BE CLEANED OF ALL MUD AND DEBRIS TO PROVIDE WATERTIGHT SEAL BETWEEN THE FRAME AND THE MANHOLE COVER GASKET.
    B. MORTAR SHALL BE USED BETWEEN THE FRAME AND ADJUSTING RINGS AND BETWEEN ADJUSTING RINGS AND THE CONE SECTION IN ALL PAVED AREAS. E-Z STICK MAY BE USED IN LANDSCAPE AREAS.
    C. NO MORE THAN A TOTAL OF EIGHT (8) INCHES OF MANHOLE ADJUSTING RINGS SHALL BE ALLOWED.
    D. ALL STEPS MUST BE INSTALLED, ALIGNED, AND CLEANED.
    E. ALL PINHOLES MUST BE MORTARED WITH BRUSH FINISH TO PROVIDE A WATERTIGHT SEAL.
    F. THE UPSTREAM AND DOWNSTREAM PIPE CAVITIES MUST BE FILLED WITH MORTAR AND SMOOTHED WITH A BRUSH FINISH.
    G. THE UPSTREAM AND DOWNSTREAM FLOW LINES (INVERTS) SHALL HAVE A SMOOTH TRANSITION FROM THE PIPE TO THE MANHOLE INVERT.
    H. ALL MANHOLE STRUCTURES SHALL BE FREE OF ANY TYPE OF INFILTRATION (WATER LEAKING INTO THE STRUCTURE).
    I. IF THERE IS AN INTERNAL DROP IN THE STRUCTURE, THERE MUST BE A SMOOTH TRANSITION FROM THE PIPE TO THE INVERT (I.E. CHANNEL THE FLOW FROM THE PIPE TO THE MANHOLE INVERT).
    J. ALL MANHOLES SHALL BE CLEANED OF ANY ACCUMULATION OF SILT, DEBRIS, OR FOREIGN MATTER OF ANY KIND, AND SHALL BE FREE FROM SUCH ACCUMULATIONS AT THE TIME OF FINAL INSPECTION.
12. ASSURANCES OF COMPLIANCE WITH AMERICANS WITH DISABILITIES ACT (ADA), CODE OF MASSACHUSETTS REGULATIONS (CMR) TITLE 521, AND MASSACHUSETTS ARCHITECTURAL ACCESS BOARD (MAAB) IS THE RESPONSIBILITY OF THE CONTRACTOR.
13. THE TRAFFIC CONTROL DEVICES MUST COMPLY WITH MASSDOT REQUIREMENTS AND BE APPROVED PRIOR TO CONSTRUCTION.
14. DEWATERING
    IF A DEWATERING PLAN IS NEEDED TO ADDRESS EXCAVATION DE-WATERING FOLLOWING HEAVY RAINFALL EVENTS OR WHERE THE EXCAVATION MAY INTERCEPT THE GROUNDWATER TABLE DURING CONSTRUCTION, THE COLLECTED WATER NEEDS TREATMENT AND A DISCHARGE POINT THAT WILL NOT CAUSE DOWNGRADIENT EROSION AND OFFSITE SEDIMENTATION OR WITHIN A RESOURCE. THE DEWATERING PLAN TO BE DEVELOPED BY A GEOTECHNICAL ENGINEER OR OTHER QUALIFIED CONSULTANT.
15. BASIC STANDARDS - EROSION CONTROL MEASURES
    MINIMUM EROSION CONTROL MEASURES WILL NEED TO BE IMPLEMENTED AND THE APPLICANT WILL BE RESPONSIBLE TO MAINTAIN ALL COMPONENTS OF THE EROSION CONTROL PLAN UNTIL THE SITE IS FULLY STABILIZED. HOWEVER, BASED ON SITE AND WEATHER CONDITIONS DURING CONSTRUCTION, ADDITIONAL EROSION CONTROL MEASURES MAY NEED TO BE IMPLEMENTED. ALL AREAS OF INSTABILITY AND EROSION MUST BE REPAIRED IMMEDIATELY DURING CONSTRUCTION AND NEED TO BE MAINTAINED UNTIL THE SITE IS FULLY STABILIZED OR VEGETATION IS ESTABLISHED. A CONSTRUCTION LOG MUST BE MAINTAINED FOR THE EROSION AND SEDIMENTATION CONTROL INSPECTIONS AND MAINTENANCE.
16. THE CONTRACTOR SHALL COMPLY WITH MASSACHUSETTS GENERAL LAWS CHAPTER 82, SECTION 40, AS AMENDED, WHICH STATES THAT NO ONE MAY EXCAVATE IN THE COMMONWEALTH OF MASSACHUSETTS EXCEPT IN AN EMERGENCY WITHOUT 72 HOURS NOTICE, EXCLUSIVE OF SATURDAYS, SUNDAYS, AND LEGAL HOLIDAYS, TO NATURAL GAS PIPELINE COMPANIES, AND MUNICIPAL UTILITY DEPARTMENTS THAT SUPPLY GAS, ELECTRICITY, TELEPHONE, OR CABLE TELEVISION SERVICE IN OR TO THE CITY OR TOWN WHERE THE EXCAVATION IS TO BE MADE. THE CONTRACTOR SHALL CALL "DIG SAFE" AT 1-888-DIG-SAFE.
17. THE CONTRACTOR SHALL COMPLY WITH MASSACHUSETTS GENERAL LAWS CHAPTER 82A, ALSO REFERRED TO AS JACKIE'S LAW, AS DETAILED IN SECTION 520 CMR 14.00 OF THE CODE OF MASSACHUSETTS REGULATIONS. THE CONTRACTOR IS SOLELY RESPONSIBLE FOR THE ESTABLISHMENT AND USE OF ALL VERTICAL AND HORIZONTAL CONSTRUCTION CONTROLS.
18. ELEVATIONS REFER TO MASS. NAVD88, UNLESS OTHERWISE STATED.
19. FOR SOIL INFORMATION REFER TO GEOTECHNICAL REPORT.

NOTES:

1. CONTRACTOR TO REFER TO ARCHITECTURAL PLANS FOR EXACT LOCATIONS AND DIMENSIONS OF BUILDING ACCESS POINTS AND EXIT PORCHES. PRECISE BUILDING DIMENSIONS, AND EXACT BUILDING UTILITY ENTRANCE LOCATIONS.
2. ARCHITECTURAL PLANS TO BE USED FOR BUILDING STAKEOUT.
3. REFER TO ARCHITECTURAL PLANS FOR DETAILS OF DESIGN OF INTERSECTION BETWEEN EXTERIOR SURFACES AND BUILDING FOOTPRINT.
4. REFER TO LANDSCAPE ARCHITECTURAL PLANS FOR HARDSCAPE DETAILS AND LIMITS OUTSIDE OF VEHICULAR AREAS.

© COPYRIGHT 2023, DRUMMEY ROSANE ANDERSON, INC

DRA

Drummey Rosane Anderson, Inc.

260 Charles Street
Studio 300
Waltham, MA
02453

225 Oakland Road
Studio 205
South Windsor, CT
06074

Planning | Architecture | Interior Design
Tel: 617.964.1700
www.draws.com

Tri-County Regional Vocational Technical High School

147 Pond St, Franklin, MA 02038

COMMONWEALTH OF MASSACHUSETTS
STEPHEN J. POWERS
CIVIL
NO. 49966
REGISTERED PROFESSIONAL ENGINEER

DESIGN DEVELOPMENT COST ESTIMATE SET

3/18/2024

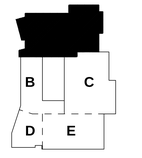

KEY PLAN

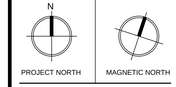

PROJECT NORTH | MAGNETIC NORTH

VEHICULAR LAYOUT KEYSHEET

Scale: 1"=70'
Project: 22001.00
Author: GJM
Date: 3/18/2024

C200

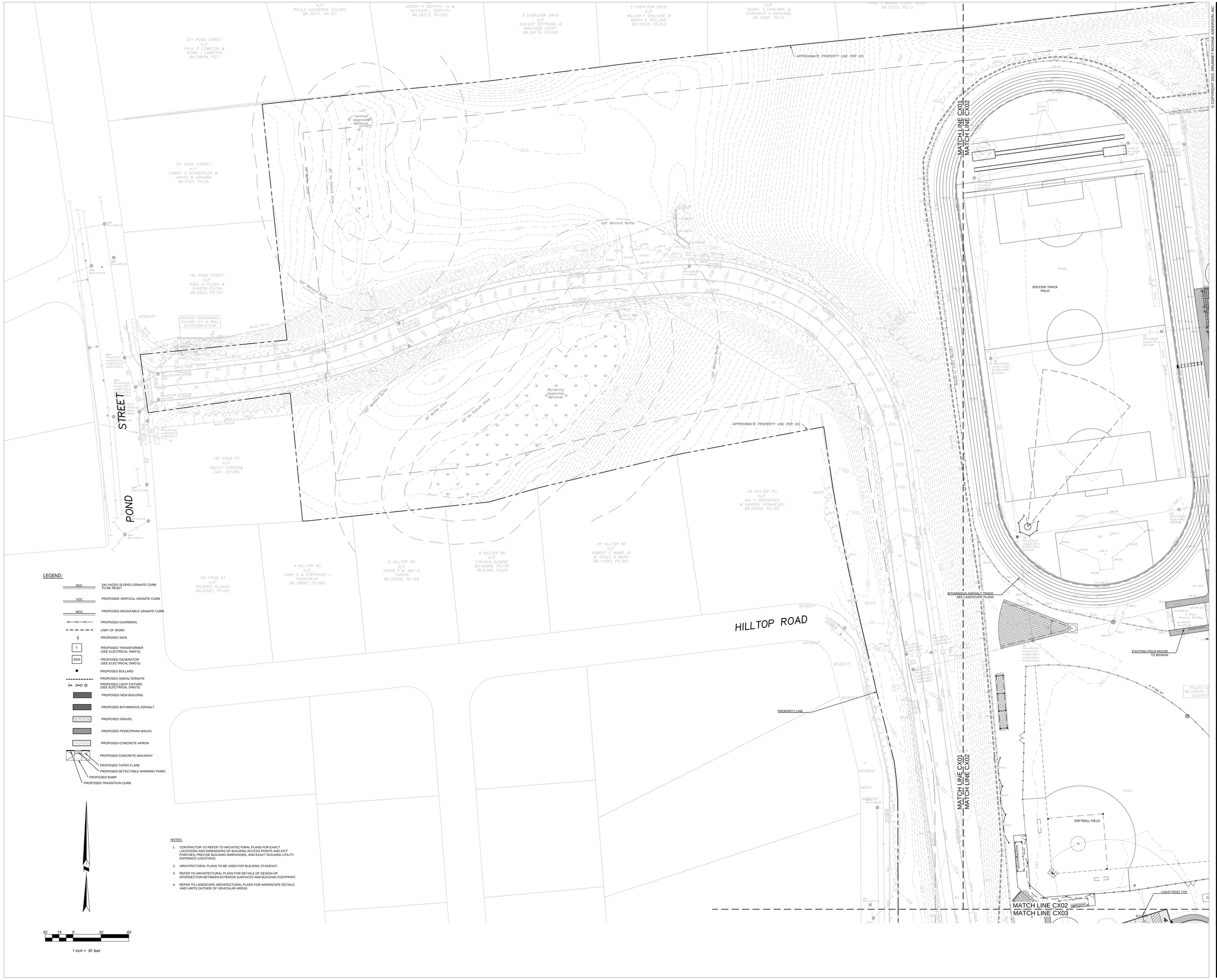

LEGEND:

- SGC — SALVAGED SLOPED GRANITE CURB TO BE RESET
- VGC — PROPOSED VERTICAL GRANITE CURB
- MGC — PROPOSED MOUNTABLE GRANITE CURB
- PROPOSED GUARDRAIL
- LIMIT OF WORK
- PROPOSED SIGN
- T — PROPOSED TRANSFORMER (SEE ELECTRICAL DWG'S)
- GEN — PROPOSED GENERATOR (SEE ELECTRICAL DWG'S)
- PROPOSED BOLLARD
- PROPOSED ADD/ALTERNATE
- PROPOSED LIGHT FIXTURE (SEE ELECTRICAL DWG'S)
- PROPOSED NEW BUILDING
- PROPOSED BITUMINOUS ASPHALT
- PROPOSED GRAVEL
- PROPOSED PEDESTRIAN WALKS
- PROPOSED CONCRETE APRON
- PROPOSED CONCRETE WALKWAY
- PROPOSED TAPER FLARE
- PROPOSED DETECTABLE WARNING PANEL
- PROPOSED RAMP
- PROPOSED TRANSITION CURB

NOTES:

1. CONTRACTOR TO REFER TO ARCHITECTURAL PLANS FOR EXACT LOCATIONS AND DIMENSIONS OF BUILDING ACCESS POINTS AND EXIT PORCHES, PRECISE BUILDING DIMENSIONS, AND EXACT BUILDING UTILITY ENTRANCE LOCATIONS.
2. ARCHITECTURAL PLANS TO BE USED FOR BUILDING STAKEOUT.
3. REFER TO ARCHITECTURAL PLANS FOR DETAILS OF DESIGN OF INTERSECTION BETWEEN EXTERIOR SURFACES AND BUILDING FOOTPRINT.
4. REFER TO LANDSCAPE ARCHITECTURAL PLANS FOR HARDSCAPE DETAILS AND LIMITS OUTSIDE OF VEHICULAR AREAS.

30 15 0 30 60

1 inch = 30 feet

© COPYRIGHT 2023 DRUMMEY ROSANE ANDERSON, INC

DRA

Drummey Rosane Anderson, Inc.

260 Charles Street
Studio 300
Waltham, MA
02453

225 Oakland Road
Studio 205
South Windsor, CT
06074

Planning | Architecture | Interior Design

Tel: 617.964-1700
www.draws.com

Tri-County Regional Vocational Technical High School

147 Pond St, Franklin, MA 02038

COMMONWEALTH OF MASSACHUSETTS
STEPHEN J. POWERS
CIVIL
NO. 49066
REGISTERED PROFESSIONAL ENGINEER

DESIGN DEVELOPMENT COST ESTIMATE SET

3/18/2024

KEY PLAN

B | C
D | E

PROJECT NORTH | MAGNETIC NORTH

VEHICULAR LAYOUT PLAN

Scale: 1"=30'
Project: 22001.00
Author: GJM
Date: 3/18/2024

C201

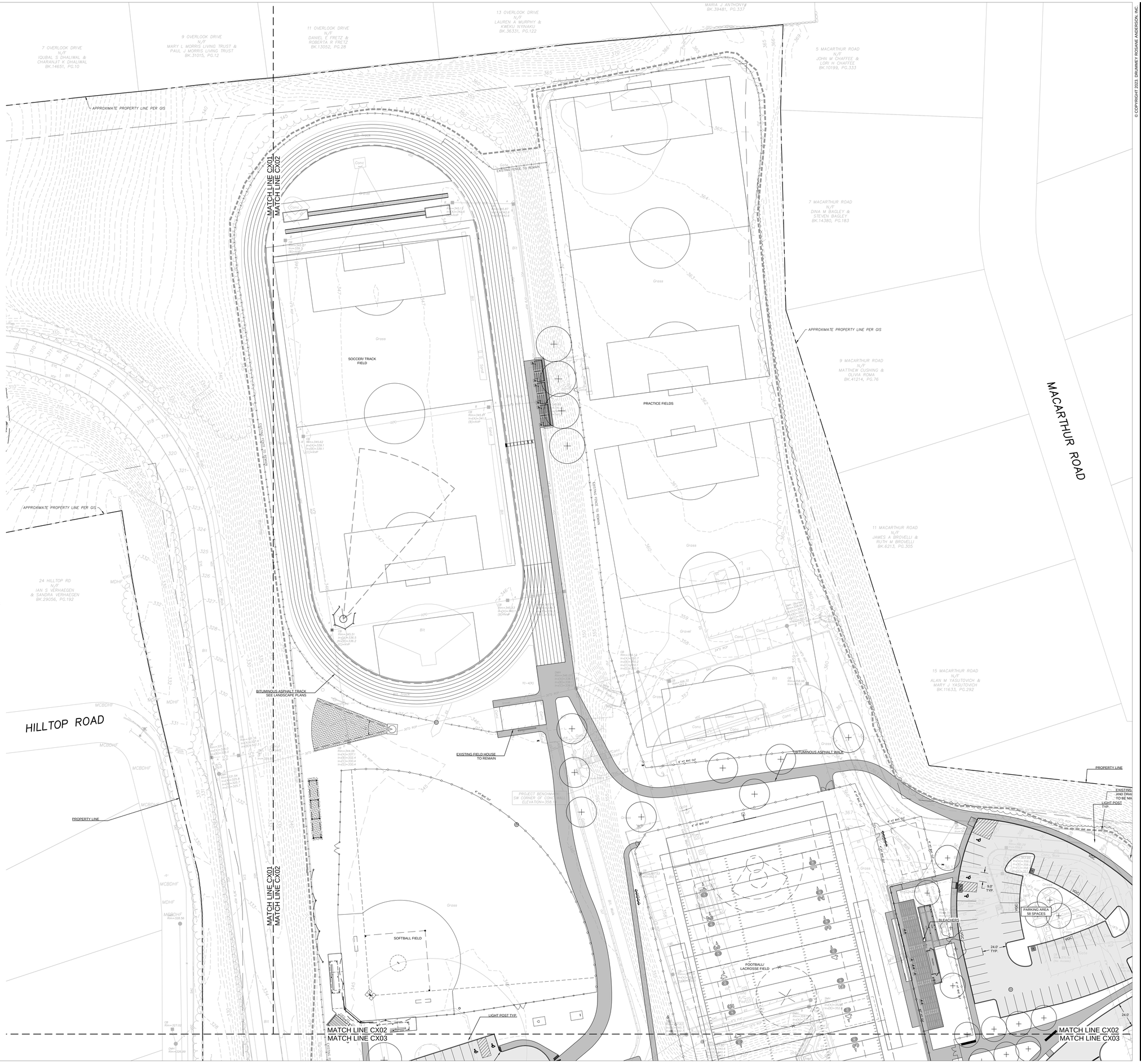

NOTES:

1. CONTRACTOR TO REFER TO ARCHITECTURAL PLANS FOR EXACT LOCATIONS AND DIMENSIONS OF BUILDING ACCESS POINTS AND EXIT PORCHES, PRECISE BUILDING DIMENSIONS, AND EXACT BUILDING UTILITY ENTRANCE LOCATIONS.
2. ARCHITECTURAL PLANS TO BE USED FOR BUILDING STAKEOUT.
3. REFER TO ARCHITECTURAL PLANS FOR DETAILS OF DESIGN OF INTERSECTION BETWEEN EXTERIOR SURFACES AND BUILDING FOOTPRINT.
4. REFER TO LANDSCAPE ARCHITECTURAL PLANS FOR HARDSCAPE DETAILS AND LIMITS OUTSIDE OF VEHICULAR AREAS.

LEGEND:

- SGC — SALVAGED SLOPED GRANITE CURB TO BE RESET
- VGC — PROPOSED VERTICAL GRANITE CURB
- MGC — PROPOSED MOUNTABLE GRANITE CURB
- PROPOSED GUARDRAIL
- LIMIT OF WORK
- PROPOSED SIGN
- T — PROPOSED TRANSFORMER (SEE ELECTRICAL DWG'S)
- GEN — PROPOSED GENERATOR (SEE ELECTRICAL DWG'S)
- PROPOSED BOLLARD
- PROPOSED ADD/ALTERNATE
- PROPOSED LIGHT FIXTURE (SEE ELECTRICAL DWG'S)
- PROPOSED NEW BUILDING
- PROPOSED BITUMINOUS ASPHALT
- PROPOSED GRAVEL
- PROPOSED PEDESTRIAN WALKS
- PROPOSED CONCRETE APRON
- PROPOSED CONCRETE WALKWAY
- PROPOSED TAPER FLARE
- PROPOSED DETECTABLE WARNING PANEL
- PROPOSED RAMP
- PROPOSED TRANSITION CURB

30 15 0 30 60

1 inch = 30 feet

© COPYRIGHT 2023, DRUMMEY ROSANE ANDERSON, INC.

DRA

Drummey Rosane Anderson, Inc.

260 Charles Street
Studio 300
Waltham, MA
02453

225 Oakland Road
Studio 205
South Windsor, CT
06074

Planning | Architecture | Interior Design
Tel: 617.964.1700
www.draws.com

Tri-County Regional Vocational Technical High School

147 Pond St, Franklin, MA 02038

COMMONWEALTH OF MASSACHUSETTS
STEPHEN J. POWERS
CIVIL
NO. 45896
REGISTERED PROFESSIONAL ENGINEER

DESIGN DEVELOPMENT COST ESTIMATE SET

3/18/2024

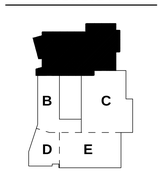

KEY PLAN

PROJECT NORTH

MAGNETIC NORTH

VEHICULAR LAYOUT PLAN

Scale: 1"=30'
Project: 22001.00
Author: GJM
Date: 3/18/2024

C202

EXISTING FIELD HOUSE TO REMAIN

BITUMINOUS ASPHALT WALK

PROPERTY LINE

LIGHT POST TYP.

SOFTBALL FIELD

FOOTBALL/ LACROSSE FIELD

BLEACHERS

PARKING AREA 58 SPACES

ADA RAMP TYP.

VEHICLE ACCESS GATE

MATCH LINE CX01
MATCH LINE CX02

MATCH LINE CX02
MATCH LINE CX03

MATCH LINE CX02
MATCH LINE CX04

MATCH LINE CX03
MATCH LINE CX04

FLUSH CURB WITH DETECTABLE WARNING STRIP

PARKING AREA 162 SPACES

5 CL

4 PA2

7 CL

REFER TO LANDSCAPE DRAWINGS FOR PEDESTRIAN HANDICAPE AREAS, TYP.

PARKING AREA 221 SPACES

PROJECT BENCHMARK
SW CORNER OF CONC LIGHT BASE
ELEVATION= 346.72

50' Buffer Zone

25' No Disturb Zone

Bordering Vegetated Wetlands

100' Wetland Buffer

BASEBALL FIELD

Isolated Vegetated Wetlands

APPROXIMATE PROPERTY LINE PER GIS

FRANKLIN CROSSING ROAD
N/F
FRANKLIN CROSSING CONDOMINIUM
BK.6934, PG.1

N/F
SKYLINE HOMES, INC.
NO DEED FOUND

NOTES:

1. CONTRACTOR TO REFER TO ARCHITECTURAL PLANS FOR EXACT LOCATIONS AND DIMENSIONS OF BUILDING ACCESS POINTS AND EXIT PORCHES, PRECISE BUILDING DIMENSIONS, AND EXACT BUILDING UTILITY ENTRANCE LOCATIONS.
2. ARCHITECTURAL PLANS TO BE USED FOR BUILDING STAKEOUT.
3. REFER TO ARCHITECTURAL PLANS FOR DETAILS OF DESIGN OF INTERSECTION BETWEEN EXTERIOR SURFACES AND BUILDING FOOTPRINT.
4. REFER TO LANDSCAPE ARCHITECTURAL PLANS FOR HARDSCAPE DETAILS AND LIMITS OUTSIDE OF VEHICULAR AREAS.

LEGEND:

- SGC — SALVAGED SLOPED GRANITE CURB TO BE RESET
- VGC — PROPOSED VERTICAL GRANITE CURB
- MGC — PROPOSED MOUNTABLE GRANITE CURB
- PROPOSED GUARDRAIL
- LIMIT OF WORK
- PROPOSED SIGN
- T — PROPOSED TRANSFORMER (SEE ELECTRICAL DWG'S)
- GEN — PROPOSED GENERATOR (SEE ELECTRICAL DWG'S)
- PROPOSED BOLLARD
- PROPOSED ADD/ALTERNATE
- PROPOSED LIGHT FIXTURE (SEE ELECTRICAL DWG'S)
- PROPOSED NEW BUILDING
- PROPOSED BITUMINOUS ASPHALT
- PROPOSED GRAVEL
- PROPOSED PEDESTRIAN WALKS
- PROPOSED CONCRETE APRON
- PROPOSED CONCRETE WALKWAY
- PROPOSED TAPER FLARE
- PROPOSED DETECTABLE WARNING PANEL
- PROPOSED RAMP
- PROPOSED TRANSITION CURB

30 15 0 30 60

1 inch = 30 feet

© COPYRIGHT 2023, DRUMMEY ROSANE ANDERSON, INC.

DRA

Drummey Rosane Anderson, Inc.

260 Charles Street
Studio 300
Waltham, MA
02453

225 Oakland Road
Studio 205
South Windsor, CT
06074

Planning | Architecture | Interior Design

Tel: 617.964-1700
www.draws.com

Tri-County Regional Vocational Technical High School

147 Pond St, Franklin, MA 02038

COMMONWEALTH OF MASSACHUSETTS
STEPHEN J. POWERS
CIVIL
NO. 49896
REGISTERED PROFESSIONAL ENGINEER

DESIGN DEVELOPMENT COST ESTIMATE SET

3/18/2024

KEY PLAN

B C D E

PROJECT NORTH

MAGNETIC NORTH

VEHICULAR LAYOUT PLAN

Scale: 1" = 30'
Project: 22001.00
Author: GJM
Date: 3/18/2024

C203

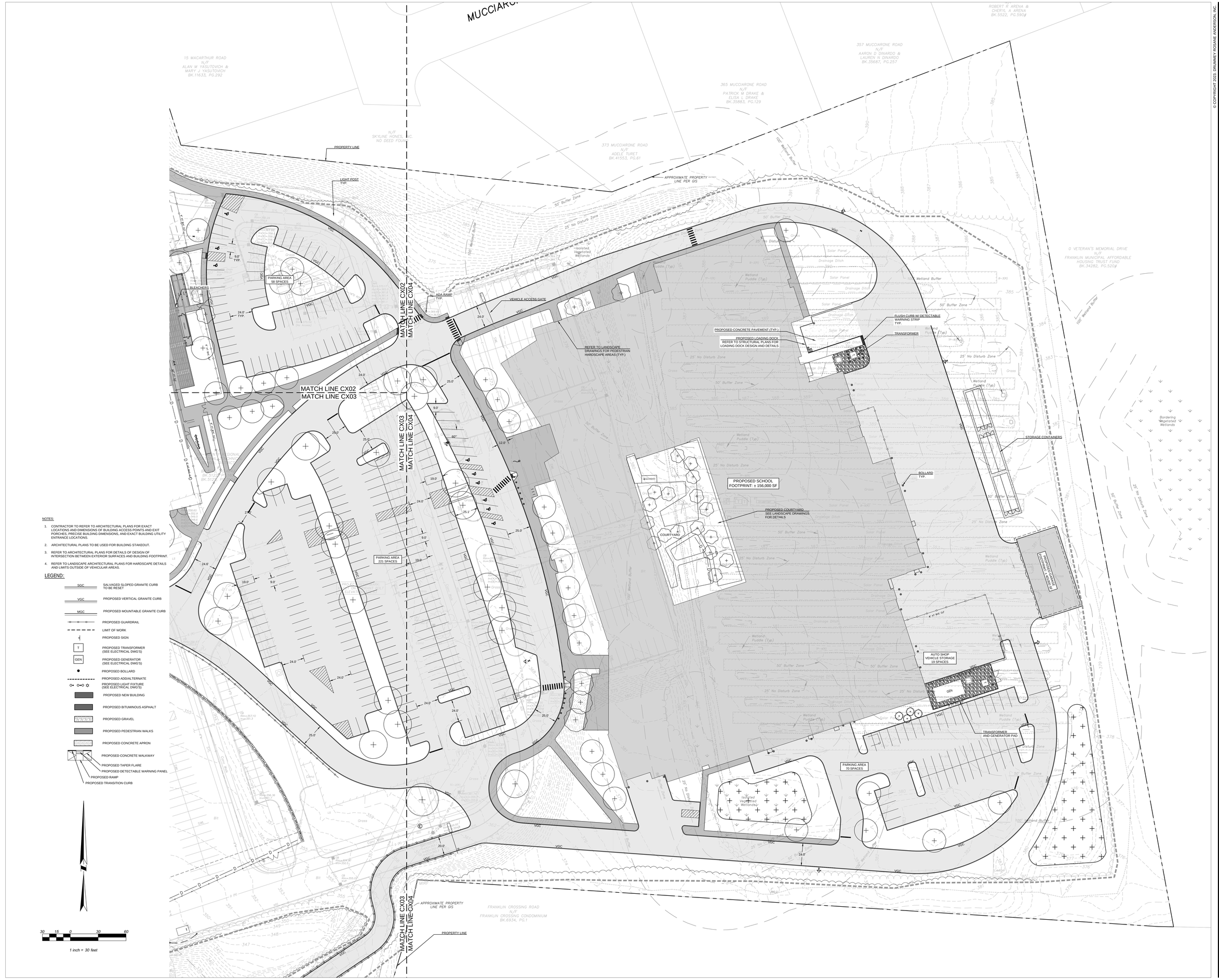

NOTES:

1. CONTRACTOR TO REFER TO ARCHITECTURAL PLANS FOR EXACT LOCATIONS AND DIMENSIONS OF BUILDING ACCESS POINTS AND EXIT PORCHES, PRECISE BUILDING DIMENSIONS, AND EXACT BUILDING UTILITY ENTRANCE LOCATIONS.
2. ARCHITECTURAL PLANS TO BE USED FOR BUILDING STAKEOUT.
3. REFER TO ARCHITECTURAL PLANS FOR DETAILS OF DESIGN OF INTERSECTION BETWEEN EXTERIOR SURFACES AND BUILDING FOOTPRINT.
4. REFER TO LANDSCAPE ARCHITECTURAL PLANS FOR HARDSCAPE DETAILS AND LIMITS OUTSIDE OF VEHICULAR AREAS.

LEGEND:

- SGC — SALVAGED SLOPED GRANITE CURB TO BE RESET
- VGC — PROPOSED VERTICAL GRANITE CURB
- MGC — PROPOSED MOUNTABLE GRANITE CURB
- PROPOSED GUARDRAIL
- LIMIT OF WORK
- PROPOSED SIGN
- T — PROPOSED TRANSFORMER (SEE ELECTRICAL DWG'S)
- GEN — PROPOSED GENERATOR (SEE ELECTRICAL DWG'S)
- PROPOSED BOLLARD
- PROPOSED ADD/ALTERNATE
- PROPOSED LIGHT FIXTURE (SEE ELECTRICAL DWG'S)
- PROPOSED NEW BUILDING
- PROPOSED BITUMINOUS ASPHALT
- PROPOSED GRAVEL
- PROPOSED PEDESTRIAN WALKS
- PROPOSED CONCRETE APRON
- PROPOSED CONCRETE WALKWAY
- PROPOSED TAPER FLARE
- PROPOSED DETECTABLE WARNING PANEL
- PROPOSED RAMP
- PROPOSED TRANSITION CURB

© COPYRIGHT 2023 DRUMMEY ROSANE ANDERSON, INC

DRA

Drummey Rosane Anderson, Inc.

260 Charles Street
Studio 300
Waltham, MA
02453

225 Oakland Road
Studio 205
South Windsor, CT
06074

Planning | Architecture | Interior Design

Tel: 617.964.1700
www.draws.com

Tri-County Regional Vocational Technical High School

147 Pond St, Franklin, MA 02038

COMMONWEALTH OF MASSACHUSETTS
STEPHEN J. POWERS
CIVIL
NO. 45696
REGISTERED PROFESSIONAL ENGINEER

DESIGN DEVELOPMENT COST ESTIMATE SET

3/18/2024

KEY PLAN

B C D E

PROJECT NORTH | MAGNETIC NORTH

VEHICULAR LAYOUT PLAN

Scale: 1"=30'
Project: 22001.00
Author: GJM
Date: 3/18/2024

C204

NOTES:

1. CONTRACTOR TO REFER TO ARCHITECTURAL PLANS FOR EXACT LOCATIONS AND DIMENSIONS OF BUILDING ACCESS POINTS AND EXIT PORCHES, PRECISE BUILDING DIMENSIONS, AND EXACT BUILDING UTILITY ENTRANCE LOCATIONS.
2. ARCHITECTURAL PLANS TO BE USED FOR BUILDING STAKEOUT.
3. REFER TO ARCHITECTURAL PLANS FOR DETAILS OF DESIGN OF INTERSECTION BETWEEN EXTERIOR SURFACES AND BUILDING FOOTPRINT.
4. REFER TO LANDSCAPE ARCHITECTURAL PLANS FOR HARDSCAPE DETAILS AND LIMITS OUTSIDE OF VEHICULAR AREAS.

LEGEND:

- SGC — SALVAGED SLOPED GRANITE CURB TO BE RESET
- VGC — PROPOSED VERTICAL GRANITE CURB
- MGC — PROPOSED MOUNTABLE GRANITE CURB
- PROPOSED GUARDRAIL
- LIMIT OF WORK
- PROPOSED SIGN
- T — PROPOSED TRANSFORMER (SEE ELECTRICAL DWG'S)
- GEN — PROPOSED GENERATOR (SEE ELECTRICAL DWG'S)
- PROPOSED BOLLARD
- PROPOSED ADD/ALTERNATE
- PROPOSED LIGHT FIXTURE (SEE ELECTRICAL DWG'S)
- PROPOSED NEW BUILDING
- PROPOSED BITUMINOUS ASPHALT
- PROPOSED GRAVEL
- PROPOSED PEDESTRIAN WALKS
- PROPOSED CONCRETE APRON
- PROPOSED CONCRETE WALKWAY
- PROPOSED TAPER FLARE
- PROPOSED DETECTABLE WARNING PANEL
- PROPOSED RAMP
- PROPOSED TRANSITION CURB

30 15 0 30 60

1 inch = 30 feet

© COPYRIGHT 2023 DRUMMEY ROSANE ANDERSON, INC

DRA

Drummey Rosane Anderson, Inc.

260 Charles Street
Studio 300
Waltham, MA
02453

225 Oakland Road
Studio 205
South Windsor, CT
06074

Planning | Architecture | Interior Design
Tel: 617.964.1700
www.draws.com

Tri-County Regional Vocational Technical High School

147 Pond St, Franklin, MA 02038

COMMONWEALTH OF MASSACHUSETTS
STEPHEN J. POWERS
CIVIL
NO. 45656
REGISTERED PROFESSIONAL ENGINEER

DESIGN DEVELOPMENT COST ESTIMATE SET

3/18/2024

KEY PLAN

PROJECT NORTH | MAGNETIC NORTH

VEHICULAR LAYOUT PLAN

Scale: 1"=30'
Project: 22001.00
Author: GJM
Date: 3/18/2024

C205

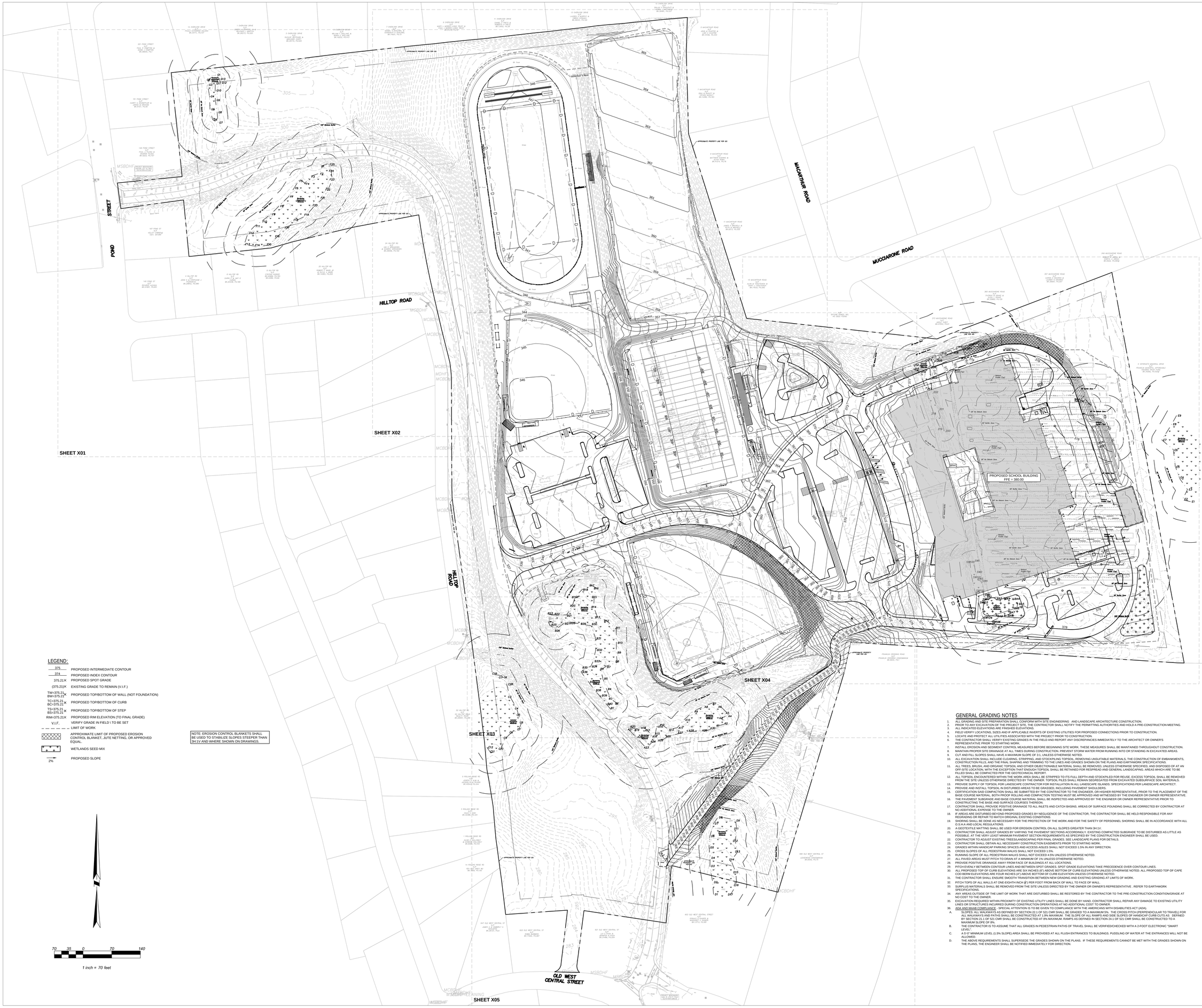

LEGEND:

375	PROPOSED INTERMEDIATE CONTOUR
374	PROPOSED INDEX CONTOUR
375.21×	PROPOSED SPOT GRADE
(375.21)×	EXISTING GRADE TO REMAIN (V.I.F.)
TW=375.21 BW=375.21	PROPOSED TOP/BOTTOM OF WALL (NOT FOUNDATION)
TC=375.21 BC=375.21	PROPOSED TOP/BOTTOM OF CURB
TS=375.21 BS=375.21	PROPOSED TOP/BOTTOM OF STEP
RIM=375.21	PROPOSED RIM ELEVATION (TO FINAL GRADE)
V.I.F.	VERIFY GRADE IN FIELD \ TO BE SET
	LIMIT OF WORK
	APPROXIMATE LIMIT OF PROPOSED EROSION CONTROL BLANKET, JUTE NETTING, OR APPROVED EQUAL.
	WETLANDS SEED MIX
2%	PROPOSED SLOPE

NOTE: EROSION CONTROL BLANKETS SHALL BE USED TO STABILIZE SLOPES STEEPER THAN 3H:1V AND WHERE SHOWN ON DRAWINGS.

70 35 0 70 140

1 inch = 70 feet

GENERAL GRADING NOTES

1. ALL GRADING AND SITE PREPARATION SHALL CONFORM WITH SITE ENGINEERING AND LANDSCAPE ARCHITECTURE CONSTRUCTION.
2. PRIOR TO ANY EXCAVATION OF THE PROJECT SITE, THE CONTRACTOR SHALL NOTIFY THE PERMITTING AUTHORITIES AND HOLD A PRE-CONSTRUCTION MEETING.
3. ALL INDICATED ELEVATIONS ARE FINISHED ELEVATIONS.
4. FIELD VERIFY LOCATIONS, SIZES AND IF APPLICABLE INVERTS OF EXISTING UTILITIES FOR PROPOSED CONNECTIONS PRIOR TO CONSTRUCTION.
5. LOCATE AND PROTECT ALL UTILITIES ASSOCIATED WITH THE PROJECT PRIOR TO CONSTRUCTION.
6. THE CONTRACTOR SHALL VERIFY EXISTING GRADES IN THE FIELD AND REPORT ANY DISCREPANCIES IMMEDIATELY TO THE ARCHITECT OR OWNER'S REPRESENTATIVE PRIOR TO STARTING WORK.
7. INSTALL EROSION AND SEDIMENT CONTROL MEASURES BEFORE BEGINNING SITE WORK. THESE MEASURES SHALL BE MAINTAINED THROUGHOUT CONSTRUCTION.
8. MAINTAIN PROPER SITE DRAINAGE AT ALL TIMES DURING CONSTRUCTION. PREVENT STORM WATER FROM RUNNING INTO OR STANDING IN EXCAVATED AREAS.
9. CUT AND FILL SLOPES SHALL HAVE A MAXIMUM SLOPE OF 3:1, UNLESS OTHERWISE NOTED.
10. ALL EXCAVATION SHALL INCLUDE CLEARING, STRIPPING, AND STOCKPILING TOPSOIL, REMOVING UNSUITABLE MATERIALS, THE CONSTRUCTION OF EMBANKMENTS, CONSTRUCTION FILLS, AND THE FINAL SHAPING AND TRIMMING TO THE LINES AND GRADES SHOWN ON THE PLANS AND EARTHWORK SPECIFICATIONS.
11. ALL TREES, BRUSH, AND ORGANIC TOPSOIL AND OTHER OBJECTIONABLE MATERIAL SHALL BE REMOVED, UNLESS OTHERWISE SPECIFIED, AND DISPOSED OF AT AN OFF-SITE LOCATION, WITH THE EXCEPTION THAT ENOUGH TOPSOIL SHALL BE RETAINED FOR RESPREAD AND GENERAL LANDSCAPING. AREAS WHICH ARE TO BE FILLED SHALL BE COMPACTED PER THE GEOTECHNICAL REPORT.
12. ALL TOPSOIL ENCOUNTERED WITHIN THE WORK AREA SHALL BE STRIPPED TO ITS FULL DEPTH AND STOCKPILED FOR REUSE. EXCESS TOPSOIL SHALL BE REMOVED FROM THE SITE UNLESS OTHERWISE DIRECTED BY THE OWNER. TOPSOIL PILES SHALL REMAIN SEGREGATED FROM EXCAVATED SUBSURFACE SOIL MATERIALS.
13. PROVIDE SUPPLY OF TOPSOIL FOR LANDSCAPE CONTRACTOR FOR INSTALLATION IN ALL LANDSCAPES ISLANDS. SPECIFICATIONS PER LANDSCAPE ARCHITECT.
14. PROVIDE AND INSTALL TOPSOIL IN DISTURBED AREAS TO BE GRASSED, INCLUDING PAVEMENT SHOULDERS.
15. CERTIFICATION SAID COMPACTION SHALL BE SUBMITTED BY THE CONTRACTOR TO THE ENGINEER, OR HIS/HER REPRESENTATIVE, PRIOR TO THE PLACEMENT OF THE BASE COURSE MATERIAL. BOTH PROOF ROLLING AND COMPACTION TESTING MUST BE APPROVED AND WITNESSED BY THE ENGINEER OR OWNER REPRESENTATIVE.
16. THE PAVEMENT SUBGRADE AND BASE COURSE MATERIAL SHALL BE INSPECTED AND APPROVED BY THE ENGINEER OR OWNER REPRESENTATIVE PRIOR TO CONSTRUCTING THE BASE AND SURFACE COURSES THEREON.
17. CONTRACTOR SHALL PROVIDE POSITIVE DRAINAGE TO ALL INLETS AND CATCH BASINS. AREAS OF SURFACE POUNDING SHALL BE CORRECTED BY CONTRACTOR AT NO ADDITIONAL EXPENSE TO THE OWNER.
18. NO CHANGES IN EXISTING OR PROPOSED GRADES BY NEGLIGENCE OF THE CONTRACTOR, THE CONTRACTOR SHALL BE HELD RESPONSIBLE FOR ANY REGRADING OR REPAIR TO MATCH ORIGINAL EXISTING CONDITIONS.
19. SHORING SHALL BE DONE AS NECESSARY FOR THE PROTECTION OF THE WORK AND FOR THE SAFETY OF PERSONNEL. SHORING SHALL BE IN ACCORDANCE WITH ALL O.S.H.A AND LOCAL REGULATIONS.
20. A GEOTEXTILE MATTING SHALL BE USED FOR EROSION CONTROL ON ALL SLOPES GREATER THAN 3H:1V.
21. CONTRACTOR SHALL ADJUST GRADES BY VARYING THE PAVEMENT SECTIONS ACCORDINGLY. EXISTING COMPACTED SUBGRADE TO BE DISTURBED AS LITTLE AS POSSIBLE. AT THE VERY LEAST MINIMUM PAVEMENT SECTION REQUIREMENTS AS SPECIFIED BY THE CONSTRUCTION ENGINEER SHALL BE USED.
22. CONTRACTOR TO ADJUST TREES/LANDSCAPING PER FINAL GRADES. SEE LANDSCAPE PLANS FOR DETAILS.
23. CONTRACTOR SHALL OBTAIN ALL NECESSARY CONSTRUCTION EASEMENTS PRIOR TO STARTING WORK.
24. GRADES WITHIN HANDICAP PARKING SPACES AND ACCESS AISLES SHALL NOT EXCEED 1.5% IN ANY DIRECTION.
25. CROSS SLOPES OF ALL PEDESTRIAN WALKS SHALL NOT EXCEED 1.5%.
26. RUNNING SLOPE OF ALL PEDESTRIAN WALKS SHALL NOT EXCEED 4.5% UNLESS OTHERWISE NOTED.
27. ALL PAVED AREAS MUST PITCH TO DRAIN AT A MINIMUM OF 1% UNLESS OTHERWISE NOTED.
28. PROVIDE POSITIVE DRAINAGE AWAY FROM FACE OF BUILDINGS AT ALL LOCATIONS.
29. PITCH EVENLY BETWEEN CONTOUR LINES AND BETWEEN SPOT GRADES. SPOT GRADE ELEVATIONS TAKE PRECEDENCE OVER CONTOUR LINES.
30. ALL PROPOSED TOP OF CURB ELEVATIONS ARE SIX INCHES (6") ABOVE BOTTOM OF CURB ELEVATIONS UNLESS OTHERWISE NOTED. ALL PROPOSED TOP OF CAPE COD BERM ELEVATIONS ARE FOUR INCHES (4") ABOVE BOTTOM OF CURB ELEVATIONS UNLESS OTHERWISE NOTED.
31. THE CONTRACTOR SHALL ENSURE SMOOTH TRANSITION BETWEEN NEW GRADING AND EXISTING GRADING AT LIMITS OF WORK.
32. PITCH TOPS OF ALL WALLS AT ONE-EIGHTH INCH (⅛") PER FOOT FROM BACK OF WALL TO FACE OF WALL.
33. SURPLUS MATERIALS SHALL BE REMOVED FROM THE SITE UNLESS DIRECTED BY THE OWNER OR OWNER'S REPRESENTATIVE. REFER TO EARTHWORK SPECIFICATIONS.
34. ANY AREAS OUTSIDE OF THE LIMIT OF WORK THAT ARE DISTURBED SHALL BE RESTORED BY THE CONTRACTOR TO THE PRE-CONSTRUCTION CONDITIONGRADE AT NO COST TO THE OWNER.
35. EXCAVATION REQUIRED WITHIN PROXIMITY OF EXISTING UTILITY LINES SHALL BE DONE BY HAND. CONTRACTOR SHALL REPAIR ANY DAMAGE TO EXISTING UTILITY LINES OR STRUCTURES INCURRED DURING CONSTRUCTION OPERATIONS AT NO ADDITIONAL COST TO OWNER.
36. ADA AND MAAB COMPLIANCE - SPECIAL ATTENTION IS TO BE GIVEN TO COMPLIANCE WITH THE AMERICANS WITH DISABILITIES ACT (ADA).
   A. SLOPES: ALL WALKWAYS AS DEFINED BY SECTION 22.1 OF 521 CMR SHALL BE GRADED TO A MAXIMUM 5%. THE CROSS PITCH (PERPENDICULAR TO TRAVEL) FOR ALL WALKWAYS AND PATHS SHALL BE CONSTRUCTED AT 1.9% MAXIMUM. THE SLOPE OF ALL RAMPS AND SIDE SLOPES OF HANDICAP CURB CUTS AS DEFINED BY SECTION 21.1 OF 521 CMR SHALL BE CONSTRUCTED AT 8% MAXIMUM. RAMPS AS DEFINED IN SECTION 24.1 OF 521 CMR SHALL BE CONSTRUCTED TO A MAXIMUM SLOPE OF 8%.
   B. THE CONTRACTOR IS TO ASSUME THAT ALL GRADES IN PEDESTRIAN PATHS OF TRAVEL SHALL BE VERIFIED/CHECKED WITH A 2-FOOT ELECTRONIC "SMART LEVEL".
   C. A 30" MINIMUM LEVEL (1.5% SLOPE) AREA SHALL BE PROVIDED AT ALL FLUSH ENTRANCES TO BUILDINGS. PUDDLING OF WATER AT THE ENTRANCES WILL NOT BE ALLOWED.
   D. THE ABOVE REQUIREMENTS SHALL SUPERSEDE THE GRADES SHOWN ON THE PLANS. IF THESE REQUIREMENTS CANNOT BE MET WITH THE GRADES SHOWN ON THE PLANS, THE ENGINEER SHALL BE NOTIFIED IMMEDIATELY FOR DIRECTION.

© COPYRIGHT 2023, DRUMMEY ROSANE ANDERSON, INC.

DRA

Drummey Rosane Anderson, Inc.

260 Charles Street
Studio 300
Waltham, MA
02453

225 Oakland Road
Studio 205
South Windsor, CT
06074

Planning | Architecture | Interior Design
Tel: 617.964-1700
www.draws.com

Tri-County Regional Vocational Technical High School

147 Pond St, Franklin, MA 02038

COMMONWEALTH OF MASSACHUSETTS
STEPHEN J POWERS
CIVIL
NO. 49696
REGISTERED PROFESSIONAL ENGINEER

DESIGN DEVELOPMENT COST ESTIMATE SET

3/18/2024

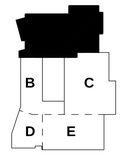

KEY PLAN

N

PROJECT NORTH | MAGNETIC NORTH

CIVIL GRADING PLAN KEYSHEET

Scale: 1"=70'
Project: 22001.00
Author: GJM
Date: 3/18/2024

C300

© COPYRIGHT 2023, DRUMMEY ROSANE ANDERSON, INC.

DRA

Drummey Rosane Anderson, Inc.

260 Charles Street
Studio 300
Waltham, MA
02453

225 Oakland Road
Studio 205
South Windsor, CT
06074

Planning | Architecture | Interior Design
Tel: 617.964.1700
www.draws.com

Tri-County Regional Vocational Technical High School

147 Pond St, Franklin, MA
02038

DESIGN DEVELOPMENT COST ESTIMATE SET

3/18/2024

B C D E

KEY PLAN

N

PROJECT NORTH

MAGNETIC NORTH

CIVIL GRADING PLAN

Scale: 1"=30'
Project: 22001.00
Author: GJM
Date: 3/18/2024

C301

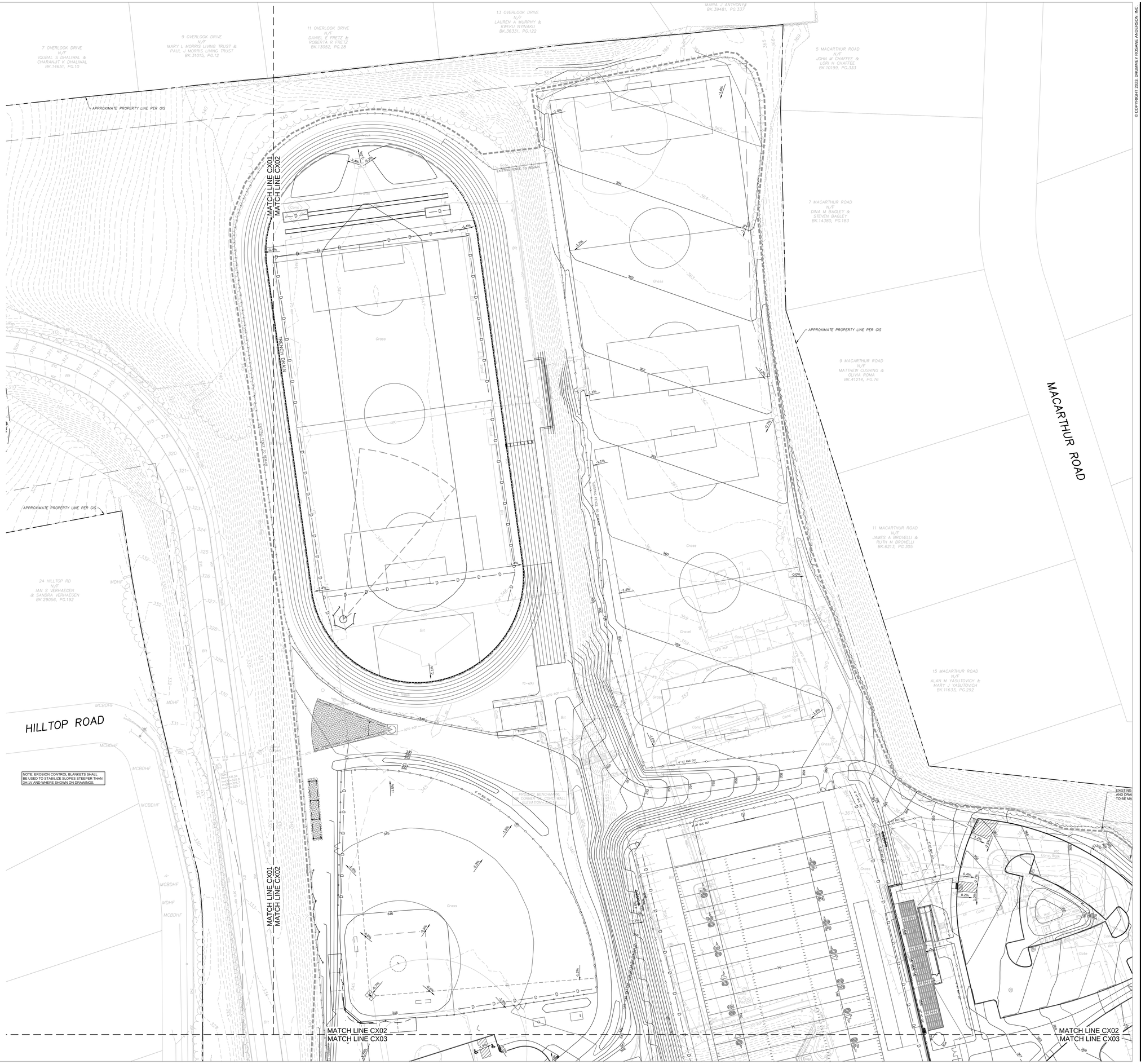

© COPYRIGHT 2023 DRUMMEY ROSANE ANDERSON, INC.

DRA
Drummey Rosane Anderson, Inc.
260 Charles Street
Studio 300
Waltham, MA
02453
225 Oakland Road
Studio 205
South Windsor, CT
06074
Planning | Architecture | Interior Design
Tel: 617.964.1700
www.draws.com

Tri-County Regional Vocational Technical High School

147 Pond St, Franklin, MA 02038

COMMONWEALTH OF MASSACHUSETTS
STEPHEN J. POWERS
CIVIL
NO. 45696
REGISTERED PROFESSIONAL ENGINEER

DESIGN DEVELOPMENT COST ESTIMATE SET

3/18/2024

KEY PLAN
B C
D E

N
PROJECT NORTH
MAGNETIC NORTH

CIVIL GRADING PLAN

Scale: 1"=30'
Project: 22001.00
Author: GJM
Date: 3/18/2024

C302

LEGEND:

- D — PROPOSED STORM DRAINAGE LINE
- W — PROPOSED WATER LINE
- FP — PROPOSED FIRE PROTECTION LINE
- S — PROPOSED SANITARY SEWER LINE
- KW — PROPOSED KITCHEN WASTE LINE
- G — PROPOSED GAS LINE
- E — PROPOSED UNDERGROUND ELECTRIC LINE
- T — PROPOSED TELEPHONE LINE
- S SMH — PROPOSED SANITARY SEWER MANHOLE
- D DMH — PROPOSED STORM DRAINAGE MANHOLE
- PROPOSED WATER QUALITY UNIT
- PROPOSED CATCH BASIN
- PROPOSED DOUBLE CATCH BASIN
- PROPOSED AREA DRAIN
- PROPOSED HYDRANT
- PROPOSED POST INDICATOR VALVE
- PROPOSED GAS GATE VALVE
- PROPOSED WATER GATE VALVE
- PROPOSED TAP AND SLEEVE VALVE
- PROPOSED SITE LIGHTING (SEE LA AND ELECTRICAL PLANS FOR DETAILS)
- PROPOSED DIRECTIONAL FLOW

LEGEND:

- 375 — PROPOSED INTERMEDIATE CONTOUR
- 374 — PROPOSED INDEX CONTOUR
- 375.21 — PROPOSED SPOT GRADE
- (375.21) — EXISTING GRADE TO REMAIN (V.I.F.)
- TW=375.21 BW=375.21 — PROPOSED TOP/BOTTOM OF WALL (NOT FOUNDATION)
- TC=375.21 BC=375.21 — PROPOSED TOP/BOTTOM OF CURB
- TS=375.21 BS=375.21 — PROPOSED TOP/BOTTOM OF STEP
- RIM=375.21 — PROPOSED RIM ELEVATION (TO FINAL GRADE)
- V.I.F. — VERIFY GRADE IN FIELD \ TO BE SET
- LIMIT OF WORK
- APPROXIMATE LIMIT OF PROPOSED EROSION CONTROL BLANKET, JUTE NETTING, OR APPROVED EQUAL.
- WETLANDS SEED MIX
- 2% — PROPOSED SLOPE

NOTE: EROSION CONTROL BLANKETS SHALL BE USED TO STABILIZE SLOPES STEEPER THAN 3H:1V AND WHERE SHOWN ON DRAWINGS.

30 15 0 30 60

1 inch = 30feet

© COPYRIGHT 2023 DRUMMEY ROSANE ANDERSON, INC

DRA

Drummey Rosane Anderson, Inc.

260 Charles Street
Studio 300
Waltham, MA
02453

225 Oakland Road
Studio 205
South Windsor, CT
06074

Planning | Architecture | Interior Design

Tel: 617.964-1700
www.draws.com

Tri-County Regional Vocational Technical High School

147 Pond St, Franklin, MA 02038

COMMONWEALTH OF MASSACHUSETTS
STEPHEN J. POWERS
CIVIL
NO. 43006
REGISTERED PROFESSIONAL ENGINEER

DESIGN DEVELOPMENT COST ESTIMATE SET

3/18/2024

KEY PLAN

B C D E

PROJECT NORTH | MAGNETIC NORTH

CIVIL GRADING PLAN

Scale: 1" = 30'
Project: 22001.00
Author: GJM
Date: 3/18/2024

C303

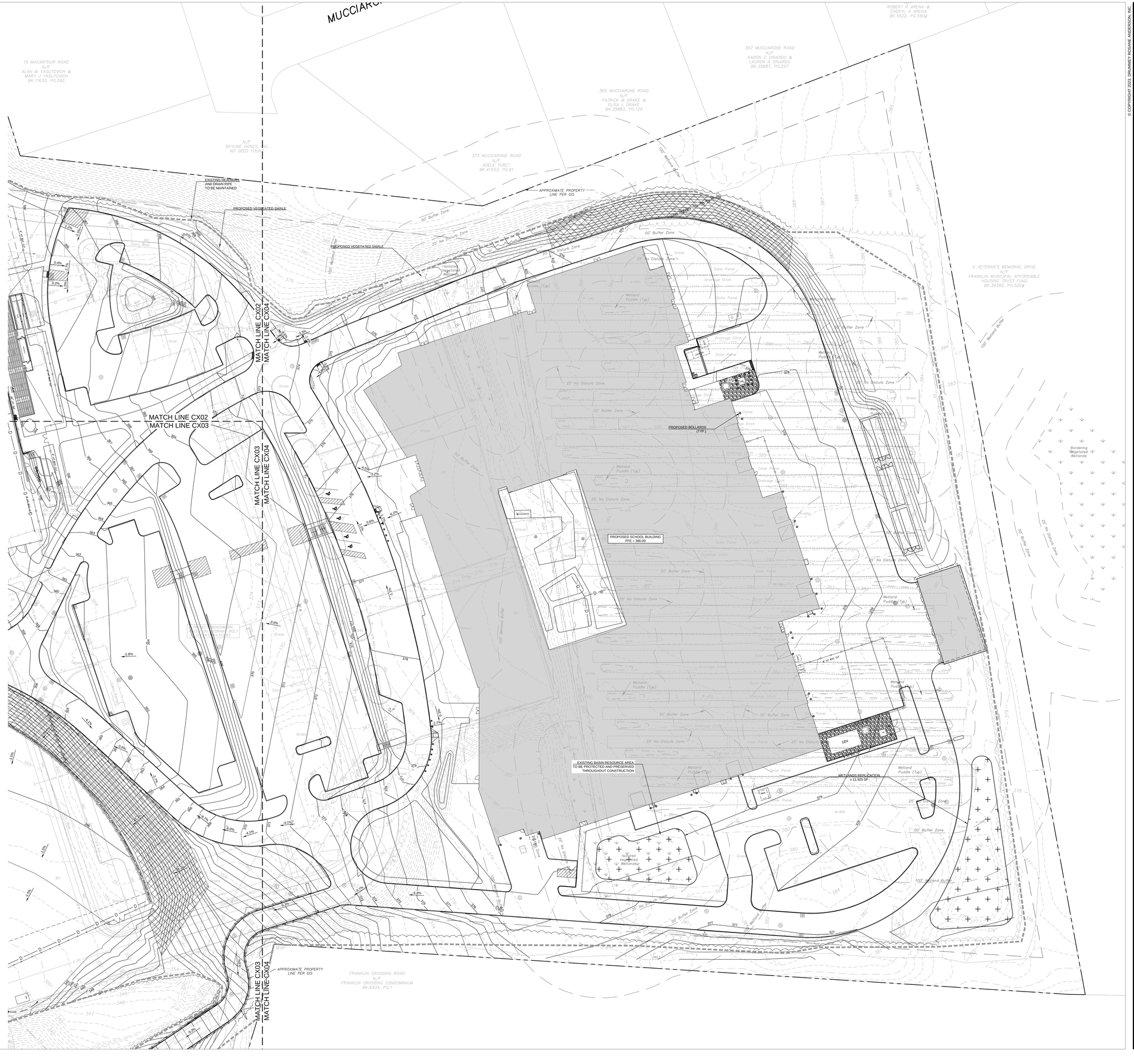

LEGEND:

375	PROPOSED INTERMEDIATE CONTOUR
374	PROPOSED INDEX CONTOUR
375.21×	PROPOSED SPOT GRADE
(375.21)×	EXISTING GRADE TO REMAIN (V.I.F.)
TW=375.21 BW=375.21×	PROPOSED TOP/BOTTOM OF WALL (NOT FOUNDATION)
TC=375.21 BC=375.21×	PROPOSED TOP/BOTTOM OF CURB
TS=375.21 BS=375.21×	PROPOSED TOP/BOTTOM OF STEP
RIM=375.21×	PROPOSED RIM ELEVATION (TO FINAL GRADE)
V.I.F.	VERIFY GRADE IN FIELD \ TO BE SET
	LIMIT OF WORK
	APPROXIMATE LIMIT OF PROPOSED EROSION CONTROL BLANKET, JUTE NETTING, OR APPROVED EQUAL.
	WETLANDS SEED MIX
2%	PROPOSED SLOPE

NOTE: EROSION CONTROL BLANKETS SHALL BE USED TO STABILIZE SLOPES STEEPER THAN 3H:1V AND WHERE SHOWN ON DRAWINGS.

30 15 0 30 60

1 inch = 30feet

© COPYRIGHT 2023, DRUMMEY ROSANE ANDERSON, INC.

DRA

Drummey Rosane Anderson, Inc.

260 Charles Street
Studio 300
Waltham, MA
02453

225 Oakland Road
Studio 205
South Windsor, CT
06074

Planning | Architecture | Interior Design
Tel: 617.964.1700
www.draws.com

Tri-County Regional Vocational Technical High School

147 Pond St, Franklin, MA
02038

COMMONWEALTH OF MASSACHUSETTS
STEPHEN J. POWERS
CIVIL
NO. 45896
REGISTERED PROFESSIONAL ENGINEER

DESIGN DEVELOPMENT COST ESTIMATE SET

3/18/2024

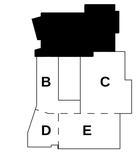

KEY PLAN

N

PROJECT NORTH

MAGNETIC NORTH

CIVIL GRADING PLAN

Scale: 1"=30'
Project: 22001.00
Author: GJM
Date: 3/18/2024

C304

LEGEND:

375	PROPOSED INTERMEDIATE CONTOUR
374	PROPOSED INDEX CONTOUR
375.21×	PROPOSED SPOT GRADE
(375.21)×	EXISTING GRADE TO REMAIN (V.I.F.)
TW=375.21 BW=375.21×	PROPOSED TOP/BOTTOM OF WALL (NOT FOUNDATION)
TC=375.21 BC=375.21×	PROPOSED TOP/BOTTOM OF CURB
TS=375.21 BS=375.21×	PROPOSED TOP/BOTTOM OF STEP
RIM=375.21×	PROPOSED RIM ELEVATION (TO FINAL GRADE)
V.I.F.	VERIFY GRADE IN FIELD \ TO BE SET
	LIMIT OF WORK
	APPROXIMATE LIMIT OF PROPOSED EROSION CONTROL BLANKET, JUTE NETTING, OR APPROVED EQUAL
	WETLANDS SEED MIX
2%	PROPOSED SLOPE

NOTE: EROSION CONTROL BLANKETS SHALL BE USED TO STABILIZE SLOPES STEEPER THAN 3H:1V AND WHERE SHOWN ON DRAWINGS.

30 15 0 30 60

1 inch = 30feet

© COPYRIGHT 2023 DRUMMEY ROSANE ANDERSON, INC.

DRA

Drummey Rosane Anderson, Inc.

260 Charles Street
Studio 300
Waltham, MA
02453

225 Oakland Road
Studio 205
South Windsor, CT
06074

Planning | Architecture | Interior Design
Tel: 617.964.1700
www.draws.com

Tri-County Regional Vocational Technical High School

147 Pond St, Franklin, MA 02038

COMMONWEALTH OF MASSACHUSETTS
STEPHEN J. POWERS
CIVIL
NO. 45696
REGISTERED PROFESSIONAL ENGINEER

DESIGN DEVELOPMENT COST ESTIMATE SET

3/18/2024

KEY PLAN

B C D E

N

PROJECT NORTH | MAGNETIC NORTH

CIVIL GRADING PLAN

Scale: 1"=30'
Project: 22001.00
Author: GJM
Date: 3/18/2024

C305

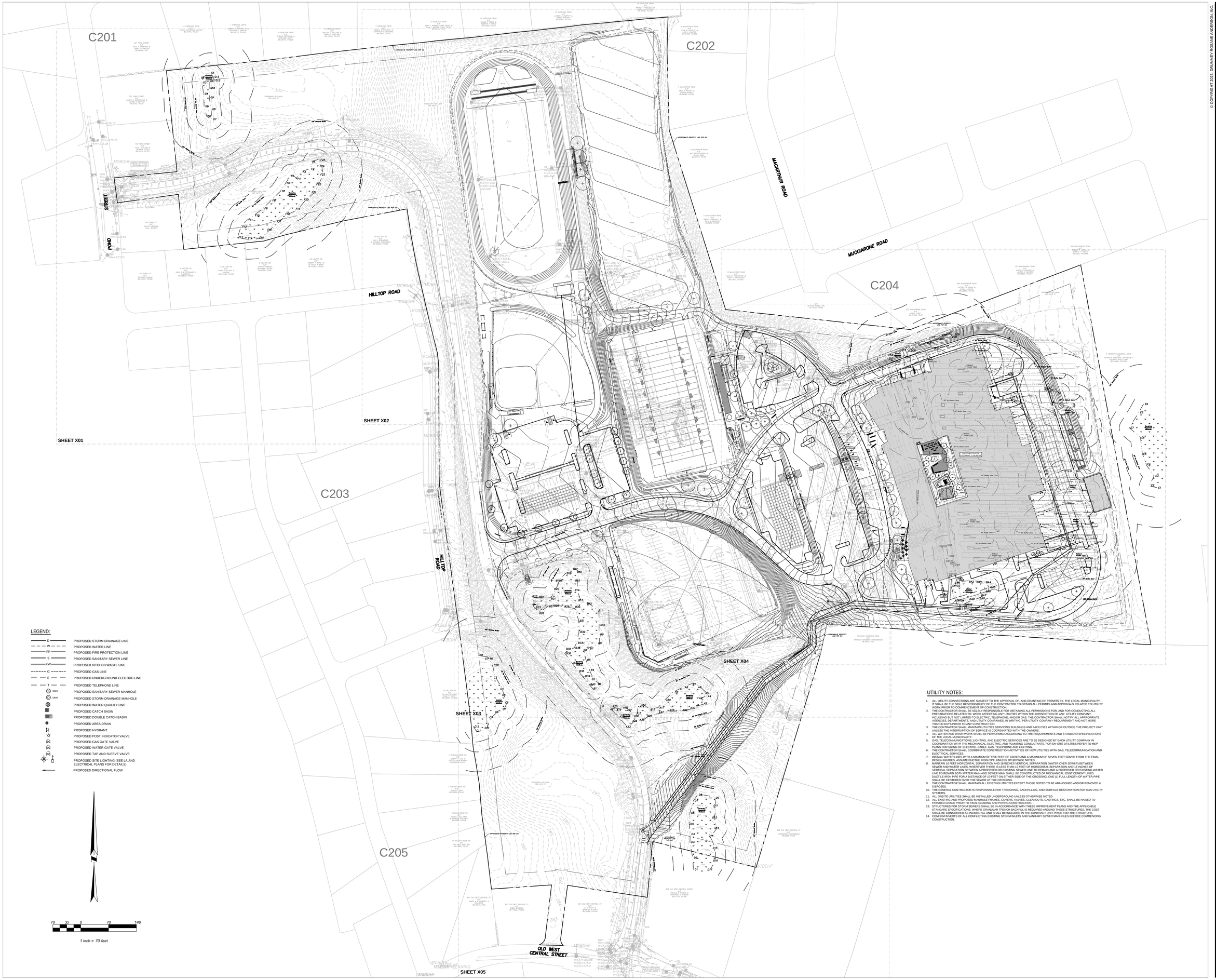

LEGEND:

- D — PROPOSED STORM DRAINAGE LINE
- W — PROPOSED WATER LINE
- FP — PROPOSED FIRE PROTECTION LINE
- S — PROPOSED SANITARY SEWER LINE
- KW — PROPOSED KITCHEN WASTE LINE
- G — PROPOSED GAS LINE
- E — PROPOSED UNDERGROUND ELECTRIC LINE
- T — PROPOSED TELEPHONE LINE
- DMH (S) — PROPOSED SANITARY SEWER MANHOLE
- DMH (D) — PROPOSED STORM DRAINAGE MANHOLE
- PROPOSED WATER QUALITY UNIT
- PROPOSED CATCH BASIN
- PROPOSED DOUBLE CATCH BASIN
- PROPOSED AREA DRAIN
- PROPOSED HYDRANT
- PROPOSED POST INDICATOR VALVE
- PROPOSED GAS GATE VALVE
- PROPOSED WATER GATE VALVE
- PROPOSED TAP AND SLEEVE VALVE
- PROPOSED SITE LIGHTING (SEE LA AND ELECTRICAL PLANS FOR DETAILS)
- PROPOSED DIRECTIONAL FLOW

70 35 0 70 140

1 inch = 70 feet

UTILITY NOTES:

1. ALL UTILITY CONNECTIONS ARE SUBJECT TO THE APPROVAL OF, AND GRANTING OF PERMITS BY, THE LOCAL MUNICIPALITY. IT SHALL BE THE SOLE RESPONSIBILITY OF THE CONTRACTOR TO OBTAIN ALL PERMITS AND APPROVALS RELATED TO UTILITY WORK PRIOR TO COMMENCEMENT OF CONSTRUCTION.
2. THE CONTRACTOR SHALL BE SOLELY RESPONSIBLE FOR OBTAINING ALL PERMISSIONS FOR, AND FOR CONDUCTING ALL PREPARATIONS RELATED TO, WORK AFFECTING ANY UTILITIES WITHIN THE JURISDICTION OF ANY UTILITY COMPANY, INCLUDING BUT NOT LIMITED TO ELECTRIC, TELEPHONE, AND/OR GAS. THE CONTRACTOR SHALL NOTIFY ALL APPROPRIATE AGENCIES, DEPARTMENTS, AND UTILITY COMPANIES, IN WRITING, PER UTILITY COMPANY REQUIREMENT AND NOT MORE THAN 30 DAYS PRIOR TO ANY CONSTRUCTION.
3. THE CONTRACTOR SHALL MAINTAIN UTILITIES SERVICING BUILDINGS AND FACILITIES WITHIN OR OUTSIDE THE PROJECT LIMIT UNLESS THE INTERRUPTION OF SERVICE IS COORDINATED WITH THE OWNERS.
4. ALL WORK ON THE UTILITY SYSTEMS SHALL BE PERFORMED ACCORDING TO THE REQUIREMENTS AND STANDARD SPECIFICATIONS OF THE LOCAL MUNICIPALITY.
5. GAS, TELECOMMUNICATIONS, LIGHTING, AND ELECTRIC SERVICES ARE TO BE DESIGNED BY EACH UTILITY COMPANY IN COORDINATION WITH THE MECHANICAL, ELECTRIC, AND PLUMBING CONSULTANTS. FOR ON-SITE UTILITIES REFER TO MEP PLANS FOR SIZING OF ELECTRIC, CABLE, GAS, TELEPHONE, AND LIGHTING.
6. THE CONTRACTOR SHALL COORDINATE CONSTRUCTION ACTIVITIES OF NEW UTILITIES WITH GAS, TELECOMMUNICATION AND ELECTRICAL SERVICES.
7. INSTALL WATER LINES WITH A MINIMUM OF FIVE FEET OF COVER AND A MAXIMUM OF SEVEN FEET COVER FROM THE FINAL DESIGN GRADES. ASSUME DUCTILE IRON PIPE, UNLESS OTHERWISE NOTED.
8. MAINTAIN 10 FEET HORIZONTAL SEPARATION AND 18 INCHES VERTICAL SEPARATION (WATER OVER SEWER) BETWEEN SEWER AND WATER LINES. WHEREVER THERE IS LESS THAN 10 FEET OF HORIZONTAL SEPARATION AND 18 INCHES OF VERTICAL SEPARATION BETWEEN A PROPOSED SEWER AND AN EXISTING OR PROPOSED WATER LINE TO REMAIN BOTH WATER MAIN AND SEWER MAIN SHALL BE CONSTRUCTED OF MECHANICAL JOINT CEMENT LINED DUCTILE IRON PIPE FOR A DISTANCE OF 10-FEET ON EITHER SIDE OF THE CROSSING. ONE (1) FULL LENGTH OF WATER PIPE SHALL BE CENTERED OVER THE SEWER AT THE CROSSING.
9. THE CONTRACTOR SHALL MAINTAIN ALL EXISTING UTILITIES EXCEPT THOSE NOTED TO BE ABANDONED AND/OR REMOVED & DISPOSED.
10. THE GENERAL CONTRACTOR IS RESPONSIBLE FOR TRENCHING, BACKFILLING, AND SURFACE RESTORATION FOR GAS UTILITY SYSTEMS.
11. ALL ONSITE UTILITIES SHALL BE INSTALLED UNDERGROUND UNLESS OTHERWISE NOTED.
12. ALL EXISTING AND PROPOSED MANHOLE FRAMES, COVERS, VALVES, CLEANOUTS, CASTINGS, ETC. SHALL BE RAISED TO FINISH GRADE PRIOR TO TOP COURSE PAVING OR LOAM & SEED, AS APPLICABLE.
13. STRUCTURES FOR STORM SEWERS SHALL BE IN ACCORDANCE WITH THESE IMPROVEMENT PLANS AND THE APPLICABLE STANDARD SPECIFICATIONS. WHERE GRANULAR TRENCH BACKFILL IS REQUIRED AROUND THESE STRUCTURES, THE COST SHALL BE CONSIDERED AS INCIDENTAL AND SHALL BE INCLUDED IN THE CONTRACT UNIT PRICE FOR THE STRUCTURE.
14. CONFIRM INVERTS OF ALL CONFLICTING EXISTING STORM INLETS AND SANITARY SEWER MANHOLES BEFORE COMMENCING CONSTRUCTION.

© COPYRIGHT 2023, DRUMMEY ROSANE ANDERSON, INC.

DRA

Drummey Rosane Anderson, Inc.

260 Charles Street
Studio 300
Waltham, MA
02453

225 Oakland Road
Studio 205
South Windsor, CT
06074

Planning | Architecture | Interior Design
Tel: 617.964-1700
www.draws.com

Tri-County Regional Vocational Technical High School

147 Pond St, Franklin, MA 02038

COMMONWEALTH OF MASSACHUSETTS
STEPHEN J POWERS
CIVIL
NO. 45998
REGISTERED PROFESSIONAL ENGINEER

DESIGN DEVELOPMENT COST ESTIMATE SET

3/18/2024

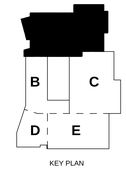

KEY PLAN

PROJECT NORTH | MAGNETIC NORTH

CIVIL UTILITY KEYSHEET

Scale: 1"=70'
Project: 22001.00
Author: GJM
Date: 3/18/2024

C400

© COPYRIGHT 2023 DRUMMEY ROSANE ANDERSON, INC

DRA

Drummey Rosane Anderson, Inc.

260 Charles Street
Studio 300
Waltham, MA
02453

225 Oakland Road
Studio 205
South Windsor, CT
06074

Planning | Architecture | Interior Design
Tel: 617.964-1700
www.draws.com

Tri-County Regional Vocational Technical High School

147 Pond St, Franklin, MA 02038

COMMONWEALTH OF MASSACHUSETTS
STEPHEN J POWERS
CIVIL
NO. 45866
REGISTERED PROFESSIONAL ENGINEER

DESIGN DEVELOPMENT COST ESTIMATE SET

3/18/2024

KEY PLAN

PROJECT NORTH | MAGNETIC NORTH

CIVIL UTILITY PLAN

Scale: 1"=30'
Project: 22001.00
Author: GJM
Date: 3/18/2024

C401

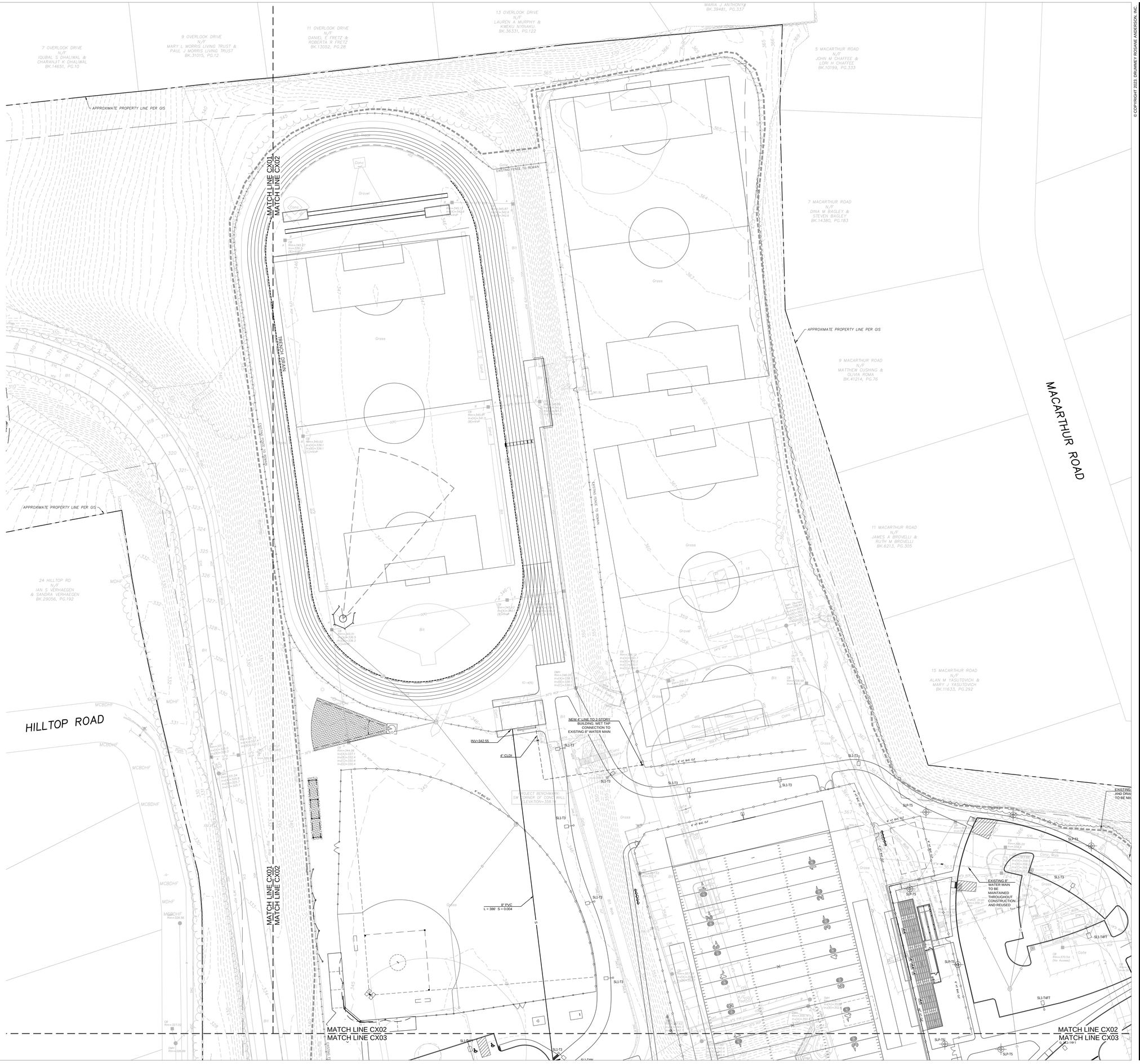

LEGEND:

- D — PROPOSED STORM DRAINAGE LINE
- W — PROPOSED WATER LINE
- FP — PROPOSED FIRE PROTECTION LINE
- S — PROPOSED SANITARY SEWER LINE
- KW — PROPOSED KITCHEN WASTE LINE
- G — PROPOSED GAS LINE
- E — PROPOSED UNDERGROUND ELECTRIC LINE
- T — PROPOSED TELEPHONE LINE
- SMH — PROPOSED SANITARY SEWER MANHOLE
- DMH — PROPOSED STORM DRAINAGE MANHOLE
- PROPOSED WATER QUALITY UNIT
- PROPOSED CATCH BASIN
- PROPOSED DOUBLE CATCH BASIN
- PROPOSED AREA DRAIN
- PROPOSED HYDRANT
- PROPOSED POST INDICATOR VALVE
- PROPOSED GAS GATE VALVE
- PROPOSED WATER GATE VALVE
- PROPOSED TAP AND SLEEVE VALVE
- PROPOSED SITE LIGHTING (SEE LA AND ELECTRICAL PLANS FOR DETAILS)
- PROPOSED DIRECTIONAL FLOW

30 15 0 30 60

1 inch = 30 feet

© COPYRIGHT 2023, DRUMMEY ROSANE ANDERSON, INC.

DRA

Drummey Rosane Anderson, Inc.

260 Charles Street
Studio 300
Waltham, MA
02453

225 Oakland Road
Studio 205
South Windsor, CT
06074

Planning | Architecture | Interior Design
Tel: 617.964.1700
www.draws.com

Tri-County Regional Vocational Technical High School

147 Pond St, Franklin, MA 02038

COMMONWEALTH OF MASSACHUSETTS
STEPHEN J. POWERS
CIVIL
NO. 45696
REGISTERED PROFESSIONAL ENGINEER

DESIGN DEVELOPMENT COST ESTIMATE SET

3/18/2024

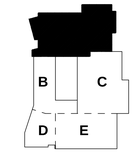

KEY PLAN

N

PROJECT NORTH

MAGNETIC NORTH

CIVIL UTILITY PLAN

Scale: 1"=30'
Project: 22001.00
Author: GJM
Date: 3/18/2024

C402

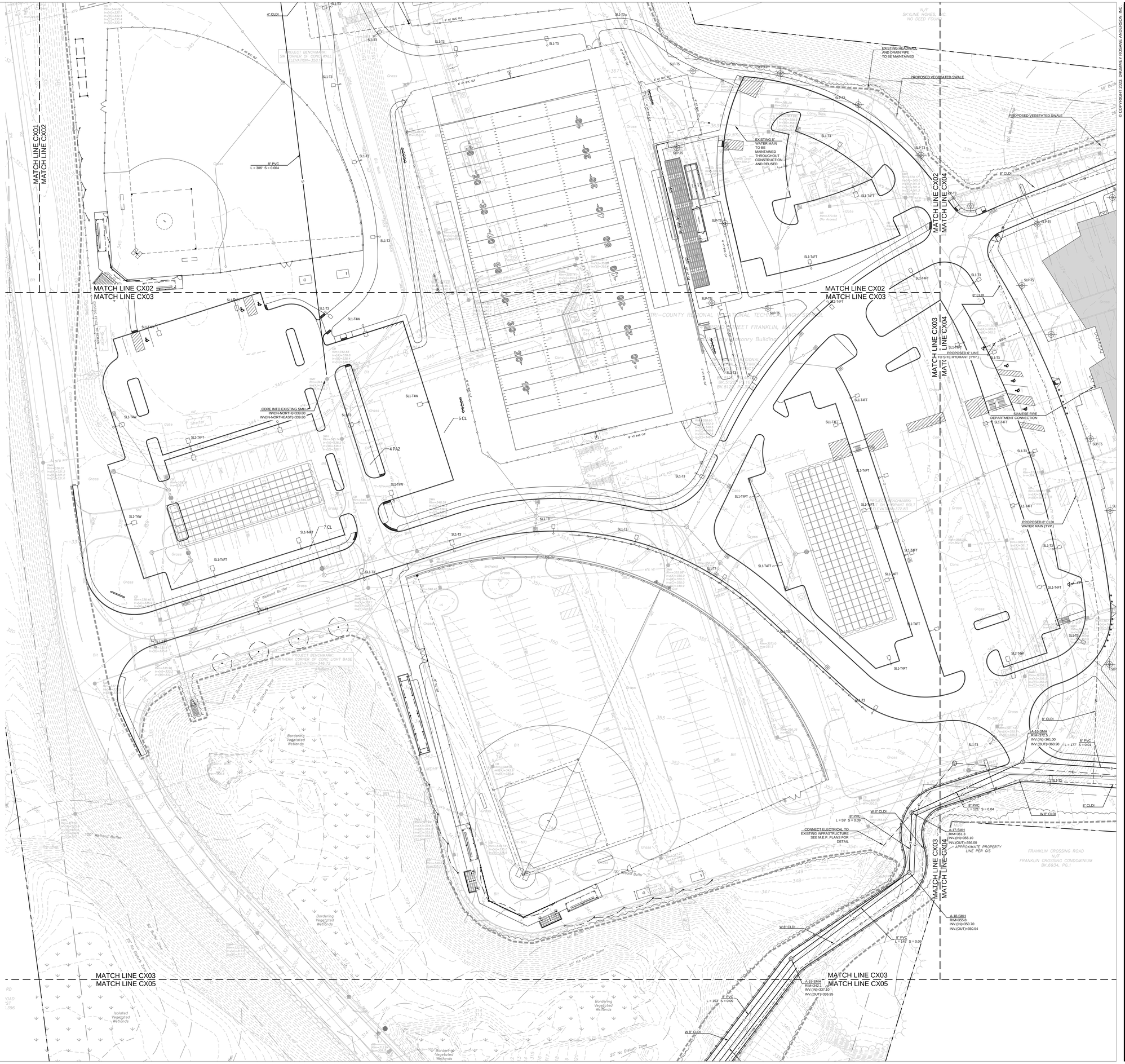

LEGEND:

- D — PROPOSED STORM DRAINAGE LINE
- W — PROPOSED WATER LINE
- FP — PROPOSED FIRE PROTECTION LINE
- S — PROPOSED SANITARY SEWER LINE
- KW — PROPOSED KITCHEN WASTE LINE
- G — PROPOSED GAS LINE
- E — PROPOSED UNDERGROUND ELECTRIC LINE
- T — PROPOSED TELEPHONE LINE
- DMH — PROPOSED SANITARY SEWER MANHOLE
- DMH — PROPOSED STORM DRAINAGE MANHOLE
- PROPOSED WATER QUALITY UNIT
- PROPOSED CATCH BASIN
- PROPOSED DOUBLE CATCH BASIN
- PROPOSED AREA DRAIN
- PROPOSED HYDRANT
- PROPOSED POST INDICATOR VALVE
- PROPOSED GAS GATE VALVE
- PROPOSED WATER GATE VALVE
- PROPOSED TAP AND SLEEVE VALVE
- PROPOSED SITE LIGHTING (SEE LA AND ELECTRICAL PLANS FOR DETAILS)
- PROPOSED DIRECTIONAL FLOW

30 15 0 30 60

1 inch = 30feet

© COPYRIGHT 2023 DRUMMEY ROSANE ANDERSON, INC.

DRA

Drummey Rosane Anderson, Inc.

260 Charles Street
Studio 300
Waltham, MA
02453

225 Oakland Road
Studio 205
South Windsor, CT
06074

Planning | Architecture | Interior Design

Tel: 617.964-1700
www.draws.com

Tri-County Regional Vocational Technical High School

147 Pond St, Franklin, MA 02038

COMMONWEALTH OF MASSACHUSETTS
STEPHEN J. POWERS
CIVIL
NO. 49986
REGISTERED PROFESSIONAL ENGINEER

DESIGN DEVELOPMENT COST ESTIMATE SET

3/18/2024

KEY PLAN

B C D E

PROJECT NORTH | MAGNETIC NORTH

CIVIL UTILITY PLAN

Scale: 1" = 30'
Project: 22001.00
Author: GJM
Date: 3/18/2024

C403

MUCCIARONE ROAD
15 MACARTHUR ROAD N/F ALAN M. YASUTOVICH & MARY J YASUTOVICH BK.11633, PG.292
357 MUCCIARONE ROAD N/F AARON D DINARDO & LAUREN N DINARDO BK.35687, PG.257
365 MUCCIARONE ROAD N/F PATRICK M DRAKE & ELISA L DRAKE BK.35883, PG.129
373 MUCCIARONE ROAD N/F ADELE TURET BK.41553, PG.61
N/F SKYLINE HOMES, INC NO DEED FOUND
ROBERT R ARENA & CHERYL A ARENA BK.5522, PG.590
0 VETERAN'S MEMORIAL DRIVE N/F FRANKLIN MUNICIPAL AFFORDABLE HOUSING TRUST FUND BK.34282, PG.520
FRANKLIN CROSSING ROAD N/F FRANKLIN CROSSING CONDOMINIUM BK.6934, PG.1
APPROXIMATE PROPERTY LINE PER GIS
PROPOSED SCHOOL FOOTPRINT: ± 156,000 SF
MATCH LINE CX02
MATCH LINE CX03
MATCH LINE CX04
100' Wetland Buffer
50' Buffer Zone
25' No Disturb Zone
PROPOSED SITE HYDRANT (TYP.)
8" CLDI
8" X 8" DI TEE
8" CLDI FIRE PROTECTION LINE L=37'
FIRE PROTECTION LINE
FIBERGLASS GREASE WASTE TANK WITH DISCHARGE VENTS BACK TO BUILDING, RIMS TO FINISHED GRADE (SEE PLUMBING PLANS FOR DETAILS)
4" PVC L = 55' S = 0.01
DOMESTIC WATER LINE
W 6" CLDI
KITCHEN WASTE LINE INV=376.00
6" L = 107' S = 0.01
PROPOSED TRANSFORMER AND ELECTRICAL EQUIPMENT (SEE ELECTRICAL DRAWINGS FOR DETAILS)
INV=372.75
8" PVC L = 33' S = 0.01
EXISTING 8" WATER MAIN TO BE MAINTAINED THROUGHOUT CONSTRUCTION AND REUSED
PROPOSED 8" LINE TO SITE HYDRANT (TYP.)
SIAMESE FIRE DEPARTMENT CONNECTION
PROPOSED 8" CLDI WATER MAIN (TYP.)
8" PVC L = 356' S = 0.01
PROPOSED TRANSFORMER PAD AND ELECTRICAL BOXSEE ELECTRICAL DRAWINGS FOR DETAILS)
PROPOSED GENERATOR PADSEE ELECTRICAL DRAWINGS FOR DETAILS)
INV = 376.00
PROPOSED 4" GAS LINE
4" PVC L = 28' S = 0.09
8" PVC L = 114' S = 0.01
GASOIL SEPARATOR WITH CHAMBER AND DISCHARGE VENTS BACK TO BUILDING (SEE PLUMBING PLANS FOR STRUCTURE DETAIL)
INV = 376.42
INV = 372.84
6" L = 12' S = 0.02
A-13-SMH
4" PVC L = 20' S = 0.01
6" L = 13' S = 0.01
1,000 GAL. GREASE TRAP
A-16-SMH RIM=372.5 INV (IN)=361.00 INV (OUT)=360.90
8" PVC L = 177' S = 0.01
6" L = 49' S = 0.05
8" PVC L = 188' S = 0.01
A-08-SMH RIM=378.3 INV.(IN)=377.13 INV.(OUT)=365.25
A-15-SMH (5' DIA INSIDE DROP MANHOLE) RIM=379.0 INV (IN)=362.89 INV (IN)=362.79 INV (OUT)=362.75
8" PVC L = 121' S = 0.04
W 8" CLDI
8" PVC L = 59' S = 0.09
CONNECT ELECTRICAL TO EXISTING INFRASTRUCTURE SEE M.E.P. PLANS FOR DETAIL
A-17-SMH RIM=361.3 INV (IN)=356.10 INV (OUT)=356.00
A-18-SMH RIM=355.8 INV (IN)=350.70
Bordering Vegetated Wetlands
Isolated Vegetated Wetlands
Wetland Puddle (Typ)
Solar Panel
Drainage Ditch
Gravel Work
Gate
Fence
Gas
Gas Line
Gas Valve
Gas Meter
Electric
Electric Line
Electric Box
Electric Manhole
Telephone
Telephone Line
Telephone Manhole
Overhead Wire
Utility Pole
Light Pole
Guy Wire
Concrete
Bit
Grass
Trees
Shrubs
Rock
Boulder
Stone Wall
Retaining Wall
Curb
Sign
Bollard
Flag Pole
Mailbox
Bench
Trash Barrel
Bike Rack
Flood Light
Hydrant
Water Valve
Water Gate
Water Line
Water Manhole
Sewer Line
Sewer Manhole
Sewer Cleanout
Drain Manhole
Catch Basin
Drain Line
Area Drain
Roof Drain
Roof Leader
Footing Drain
Footing Drain Manhole
Footing Drain Cleanout
Footing Drain Line
Footing Drain Valve
Footing Drain Gate
Footing Drain Gate Valve
Footing Drain Gate Valve Box
Footing Drain Gate Valve Box Cover
Footing Drain Gate Valve Box Cover Bolt
Footing Drain Gate Valve Box Cover Bolt Nut
Footing Drain Gate Valve Box Cover Bolt Washer
Footing Drain Gate Valve Box Cover Bolt Washer Nut
Footing Drain Gate Valve Box Cover Bolt Washer Nut Bolt
Footing Drain Gate Valve Box Cover Bolt Washer Nut Bolt Nut
Footing Drain Gate Valve Box Cover Bolt Washer Nut Bolt Nut Washer
Footing Drain Gate Valve Box Cover Bolt Washer Nut Bolt Nut Washer Nut
Footing Drain Gate Valve Box Cover Bolt Washer Nut Bolt Nut Washer Nut Bolt
Footing Drain Gate Valve Box Cover Bolt Washer Nut Bolt Nut Washer Nut Bolt Nut
Footing Drain Gate Valve Box Cover Bolt Washer Nut Bolt Nut Washer Nut Bolt Nut Washer
Footing Drain Gate Valve Box Cover Bolt Washer Nut Bolt Nut Washer Nut Bolt Nut Washer Nut
Footing Drain Gate Valve Box Cover Bolt Washer Nut Bolt Nut Washer Nut Bolt Nut Washer Nut Bolt
Footing Drain Gate Valve Box Cover Bolt Washer Nut Bolt Nut Washer Nut Bolt Nut Washer Nut Bolt Nut
Footing Drain Gate Valve Box Cover Bolt Washer Nut Bolt Nut Washer Nut Bolt Nut Washer Nut Bolt Nut Washer
Footing Drain Gate Valve Box Cover Bolt Washer Nut Bolt Nut Washer Nut Bolt Nut Washer Nut Bolt Nut Washer Nut
Footing Drain Gate Valve Box Cover Bolt Washer Nut Bolt Nut Washer Nut Bolt Nut Washer Nut Bolt Nut Washer Nut Bolt
Footing Drain Gate Valve Box Cover Bolt Washer Nut Bolt Nut Washer Nut Bolt Nut Washer Nut Bolt Nut Washer Nut Bolt Nut
Footing Drain Gate Valve Box Cover Bolt Washer Nut Bolt Nut Washer Nut Bolt Nut Washer Nut Bolt Nut Washer Nut Bolt Nut Washer
Footing Drain Gate Valve Box Cover Bolt Washer Nut Bolt Nut Washer Nut Bolt Nut Washer Nut Bolt Nut Washer Nut Bolt Nut Washer Nut
Footing Drain Gate Valve Box Cover Bolt Washer Nut Bolt Nut Washer Nut Bolt Nut Washer Nut Bolt Nut Washer Nut Bolt Nut Washer Nut Bolt
Footing Drain Gate Valve Box Cover Bolt Washer Nut Bolt Nut Washer Nut Bolt Nut Washer Nut Bolt Nut Washer Nut Bolt Nut Washer Nut Bolt Nut
Footing Drain Gate Valve Box Cover Bolt Washer Nut Bolt Nut Washer Nut Bolt Nut Washer Nut Bolt Nut Washer Nut Bolt Nut Washer Nut Bolt Nut Washer
Footing Drain Gate Valve Box Cover Bolt Washer Nut Bolt Nut Washer Nut Bolt Nut Washer Nut Bolt Nut Washer Nut Bolt Nut Washer Nut Bolt Nut Washer Nut
Footing Drain Gate Valve Box Cover Bolt Washer Nut Bolt Nut Washer Nut Bolt Nut Washer Nut Bolt Nut Washer Nut Bolt Nut Washer Nut Bolt Nut Washer Nut Bolt
Footing Drain Gate Valve Box Cover Bolt Washer Nut Bolt Nut Washer Nut Bolt Nut Washer Nut Bolt Nut Washer Nut Bolt Nut Washer Nut Bolt Nut Washer Nut Bolt Nut
Footing Drain Gate Valve Box Cover Bolt Washer Nut Bolt Nut Washer Nut Bolt Nut Washer Nut Bolt Nut Washer Nut Bolt Nut Washer Nut Bolt Nut Washer Nut Bolt Nut Washer
Footing Drain Gate Valve Box Cover Bolt Washer Nut Bolt Nut Washer Nut Bolt Nut Washer Nut Bolt Nut Washer Nut Bolt Nut Washer Nut Bolt Nut Washer Nut Bolt Nut Washer Nut
Footing Drain Gate Valve Box Cover Bolt Washer Nut Bolt Nut Washer Nut Bolt Nut Washer Nut Bolt Nut Washer Nut Bolt Nut Washer Nut Bolt Nut Washer Nut Bolt Nut Washer Nut Bolt
Footing Drain Gate Valve Box Cover Bolt Washer Nut Bolt Nut Washer Nut Bolt Nut Washer Nut Bolt Nut Washer Nut Bolt Nut Washer Nut Bolt Nut Washer Nut Bolt Nut Washer Nut Bolt Nut
Footing Drain Gate Valve Box Cover Bolt Washer Nut Bolt Nut Washer Nut Bolt Nut Washer Nut Bolt Nut Washer Nut Bolt Nut Washer Nut Bolt Nut Washer Nut Bolt Nut Washer Nut Bolt Nut Washer
Footing Drain Gate Valve Box Cover Bolt Washer Nut Bolt Nut Washer Nut Bolt Nut Washer Nut Bolt Nut Washer Nut Bolt Nut Washer Nut Bolt Nut Washer Nut Bolt Nut Washer Nut Bolt Nut Washer Nut
Footing Drain Gate Valve Box Cover Bolt Washer Nut Bolt Nut Washer Nut Bolt Nut Washer Nut Bolt Nut Washer Nut Bolt Nut Washer Nut Bolt Nut Washer Nut Bolt Nut Washer Nut Bolt Nut Washer Nut Bolt
Footing Drain Gate Valve Box Cover Bolt Washer Nut Bolt Nut Washer Nut Bolt Nut Washer Nut Bolt Nut Washer Nut Bolt Nut Washer Nut Bolt Nut Washer Nut Bolt Nut Washer Nut Bolt Nut Washer Nut Bolt Nut
Footing Drain Gate Valve Box Cover Bolt Washer Nut Bolt Nut Washer Nut Bolt Nut Washer Nut Bolt Nut Washer Nut Bolt Nut Washer Nut Bolt Nut Washer Nut Bolt Nut Washer Nut Bolt Nut Washer Nut Bolt Nut Washer
Footing Drain Gate Valve Box Cover Bolt Washer Nut Bolt Nut Washer Nut Bolt Nut Washer Nut Bolt Nut Washer Nut Bolt Nut Washer Nut Bolt Nut Washer Nut Bolt Nut Washer Nut Bolt Nut Washer Nut Bolt Nut Washer Nut
Footing Drain Gate Valve Box Cover Bolt Washer Nut Bolt Nut Washer Nut Bolt Nut Washer Nut Bolt Nut Washer Nut Bolt Nut Washer Nut Bolt Nut Washer Nut Bolt Nut Washer Nut Bolt Nut Washer Nut Bolt Nut Washer Nut Bolt
Footing Drain Gate Valve Box Cover Bolt Washer Nut Bolt Nut Washer Nut Bolt Nut Washer Nut Bolt Nut Washer Nut Bolt Nut Washer Nut Bolt Nut Washer Nut Bolt Nut Washer Nut Bolt Nut Washer Nut Bolt Nut Washer Nut
Footing Drain Gate Valve Box Cover Bolt Washer Nut Bolt Nut Washer Nut Bolt Nut Washer Nut Bolt Nut Washer Nut Bolt Nut Washer Nut Bolt Nut Washer Nut Bolt Nut Washer Nut Bolt Nut Washer Nut Bolt Nut Washer Nut Bolt
Footing Drain Gate Valve Box Cover Bolt Washer Nut Bolt Nut Washer Nut Bolt Nut Washer Nut Bolt Nut Washer Nut Bolt Nut Washer Nut Bolt Nut Washer Nut Bolt Nut Washer Nut Bolt Nut Washer Nut Bolt Nut Washer Nut Bolt Nut
Footing Drain Gate Valve Box Cover Bolt Washer Nut Bolt Nut Washer Nut Bolt Nut Washer Nut Bolt Nut Washer Nut Bolt Nut Washer Nut Bolt Nut Washer Nut Bolt Nut Washer Nut Bolt Nut Washer Nut Bolt Nut Washer Nut Bolt Nut Washer
Footing Drain Gate Valve Box Cover Bolt Washer Nut Bolt Nut Washer Nut Bolt Nut Washer Nut Bolt Nut Washer Nut Bolt Nut Washer Nut Bolt Nut Washer Nut Bolt Nut Washer Nut Bolt Nut Washer Nut Bolt Nut Washer Nut Bolt Nut Washer Nut
Footing Drain Gate Valve Box Cover Bolt Washer Nut Bolt Nut Washer Nut Bolt Nut Washer Nut Bolt Nut Washer Nut Bolt Nut Washer Nut Bolt Nut Washer Nut Bolt Nut Washer Nut Bolt Nut Washer Nut Bolt Nut Washer Nut Bolt Nut Washer Nut Bolt
Footing Drain Gate Valve Box Cover Bolt Washer Nut Bolt Nut Washer Nut Bolt Nut Washer Nut Bolt Nut Washer Nut Bolt Nut Washer Nut Bolt Nut Washer Nut Bolt Nut Washer Nut Bolt Nut Washer Nut Bolt Nut Washer Nut Bolt Nut Washer Nut Bolt Nut
Footing Drain Gate Valve Box Cover Bolt Washer Nut Bolt Nut Washer Nut Bolt Nut Washer Nut Bolt Nut Washer Nut Bolt Nut Washer Nut Bolt Nut Washer Nut Bolt Nut Washer Nut Bolt Nut Washer Nut Bolt Nut Washer Nut Bolt Nut Washer Nut Bolt Nut Washer
Footing Drain Gate Valve Box Cover Bolt Washer Nut Bolt Nut Washer Nut Bolt Nut Washer Nut Bolt Nut Washer Nut Bolt Nut Washer Nut Bolt Nut Washer Nut Bolt Nut Washer Nut Bolt Nut Washer Nut Bolt Nut Washer Nut Bolt Nut Washer Nut Bolt Nut Washer Nut
Footing Drain Gate Valve Box Cover Bolt Washer Nut Bolt Nut Washer Nut Bolt Nut Washer Nut Bolt Nut Washer Nut Bolt Nut Washer Nut Bolt Nut Washer Nut Bolt Nut Washer Nut Bolt Nut Washer Nut Bolt Nut Washer Nut Bolt Nut Washer Nut Bolt Nut Washer Nut Bolt

LEGEND:

- D — PROPOSED STORM DRAINAGE LINE
- W — PROPOSED WATER LINE
- FP — PROPOSED FIRE PROTECTION LINE
- S — PROPOSED SANITARY SEWER LINE
- KW — PROPOSED KITCHEN WASTE LINE
- G — PROPOSED GAS LINE
- E — PROPOSED UNDERGROUND ELECTRIC LINE
- T — PROPOSED TELEPHONE LINE
- S SMH — PROPOSED SANITARY SEWER MANHOLE
- D DMH — PROPOSED STORM DRAINAGE MANHOLE
- PROPOSED WATER QUALITY UNIT
- PROPOSED CATCH BASIN
- PROPOSED DOUBLE CATCH BASIN
- PROPOSED AREA DRAIN
- PROPOSED HYDRANT
- PROPOSED POST INDICATOR VALVE
- PROPOSED GAS GATE VALVE
- PROPOSED WATER GATE VALVE
- PROPOSED TAP AND SLEEVE VALVE
- PROPOSED SITE LIGHTING (SEE LA AND ELECTRICAL PLANS FOR DETAILS)
- PROPOSED DIRECTIONAL FLOW

30 15 0 30 60

1 inch = 30 feet

© COPYRIGHT 2023, DRUMMEY ROSANE ANDERSON, INC.

DRA

Drummey Rosane Anderson, Inc.

260 Charles Street
Studio 300
Waltham, MA
02453

225 Oakland Road
Studio 205
South Windsor, CT
06074

Planning | Architecture | Interior Design
Tel: 617.964.1700
www.draws.com

Tri-County Regional Vocational Technical High School

147 Pond St, Franklin, MA 02038

COMMONWEALTH OF MASSACHUSETTS
STEPHEN J. POWERS
CIVIL
NO. 45808
REGISTERED PROFESSIONAL ENGINEER

DESIGN DEVELOPMENT COST ESTIMATE SET

3/18/2024

KEY PLAN

PROJECT NORTH | MAGNETIC NORTH

CIVIL UTILITY PLAN

Scale: 1"=30'
Project: 22001.00
Author: GJM
Date: 3/18/2024

C405

© COPYRIGHT 2023 DRUMMEY ROSANE ANDERSON, INC

DRA

Drummey Rosane Anderson, Inc.

260 Charles Street
Studio 300
Waltham, MA
02453

225 Oakland Road
Studio 205
South Windsor, CT
06074

Planning | Architecture | Interior Design
Tel: 617.964.1700
www.draws.com

Tri-County Regional Vocational Technical High School

147 Pond St, Franklin, MA 02038

SHEET X01

SHEET X02

SHEET X03

SHEET X04

SHEET X05

HILLTOP ROAD

MACARTHUR ROAD

MUCCIARONE ROAD

POND STREET

OLD WEST CENTRAL STREET

PROPOSED SCHOOL BUILDING
FFE = 380.00

LEGEND:

- D — PROPOSED STORM DRAINAGE LINE
- W — PROPOSED WATER LINE
- FP — PROPOSED FIRE PROTECTION LINE
- S — PROPOSED SANITARY SEWER LINE
- KW — PROPOSED KITCHEN WASTE LINE
- G — PROPOSED GAS LINE
- E — PROPOSED UNDERGROUND ELECTRIC LINE
- T — PROPOSED TELEPHONE LINE
- SMH — PROPOSED SANITARY SEWER MANHOLE
- DMH — PROPOSED STORM DRAINAGE MANHOLE
- PROPOSED WATER QUALITY UNIT
- PROPOSED CATCH BASIN
- PROPOSED DOUBLE CATCH BASIN
- PROPOSED AREA DRAIN
- PROPOSED HYDRANT
- PROPOSED POST INDICATOR VALVE
- PROPOSED GAS GATE VALVE
- PROPOSED WATER GATE VALVE
- PROPOSED TAP AND SLEEVE VALVE
- PROPOSED SITE LIGHTING (SEE LA AND ELECTRICAL PLANS FOR DETAILS)
- PROPOSED DIRECTIONAL FLOW

70 35 0 70 140

1 inch = 70 feet

COMMONWEALTH OF MASSACHUSETTS
STEPHEN J. POWERS
CIVIL
NO. 45896
REGISTERED PROFESSIONAL ENGINEER

DESIGN DEVELOPMENT COST ESTIMATE SET

3/18/2024

KEY PLAN

PROJECT NORTH

MAGNETIC NORTH

STORMWATER MANAGEMENT KEYSHEET

Scale: 1"=70'
Project: 22001.00
Author: GJM
Date: 3/18/2024

C500

221 POND STREET
N/F
PAUL R COMPTON &
DIANE J COMPTON
BK.39654, PG.1
PAULA CATHERINE DULONG
BK.34711, PG.107
JOSEPH H GRIFFITH, IV &
HEATHER L GRIFFITH
BK.26273, PG.220
3 OVERLOOK DRIVE
N/F
DUCACE GEFFRARD &
MIRLANDE CHERY
BK.29174, PG.525
5 OVERLOOK DRIVE
N/F
WILLIAM F SPILLANE &
MARIA E SPILLANE
BK.10233, PG.413
N/F
IQUBAL S DHALIWAL &
CHARANJIT K DHALIWAL
BK.14651, PG.10
PAUL J BORRIS LIVING TRUST
BK.31015, PG.12
151 POND STREET
N/F
HARRY G SCHREFFLER &
JANICE M GRAHAM
BK.5727, PG.59
149 POND STREET
N/F
PAUL A FILOSA &
SHARON FILOSA
BK.5223, PG.707
197 POND ST
N/F
KELLEY O'BRIEN#
Cert: 201369
POND STREET
145 POND ST
N/F
RICARDO ALDANA
BK.41587, PG.651
4 HILLTOP RD
N/F
JOHN S & STEPHANIE J
PAJNIOKAS
BK.29842, PG.580
6 HILLTOP RD
N/F
DARIN P & AMY G
CARDIN
BK.20438, PG.168
8 HILLTOP RD
N/F
CYNTHIA DURKEE
BK.40989, PG.194
BK.6389, PG.69
20 HILLTOP RD
N/F
ROBERT F WARD JR
& GAYLE A WARD
BK.14083, PG.202
24 HILLTOP RD
N/F
IAN S. VERHAEGEN
& SANDRA VERHAEGEN
BK.29056, PG.192
HILLTOP ROAD
APPROXIMATE PROPERTY LINE PER GIS
Isolated Vegetated Wetlands
Bordering Vegetated Wetlands
100' Wetland Buffer
50' Buffer Zone
25' No Disturb Zone
MATCH LINE CX01
MATCH LINE CX02
MATCH LINE CX02
MATCH LINE CX03
PROPOSED 18" PVC TRUNK LINE
FOR UNDERDRAIN CONNECTIONS
SEE LA PLANS FOR FIELD
UNDERDRAIN DETAILS.
18" PVC TRUNK LINE CONNECTION
FOR UNDERDRAINS AT FIELD
SEE LA PLANS FOR UNDERDRAIN DETAILS
AND FIELD CONFIGURATION
6' DIA. DOGHOUSE MANHOLE
RIM=345.50
INV(IN)=341.00
INV(IN)=341.00
INV(OUT)=340.50
139' of 18" PVC @ 2.00%
DMH (BURY FINAL GRADE IF NEEDED AT DISCUS)
RIM=340.50
INV(IN)=330.40
INV(OUT)=330.40
89' of 30" RCP @ 3.00%
139' of 18" PVC @ 3.00%
DMH
RIM=344.50
INV(IN UD)=341.90
INV(OUT)=341.50
107' of 18" PVC @ 2.00%
EXISTING LINE TO REMAIN
EXISTING FENCE TO REMAIN
2 Story Masonry Building
Bit Path
Conc Walk
Gravel
Grass
Wood Fence
Swing Gate
Bit
Conc
Bit Track
Grass
Gravel
Bit
Bit
Grass
Conc
Bit
Grass
Bit
Bit
Grass
Conc
Bit
Grass
Bit
Bit
Grass
Conc
Bit
Grass

© COPYRIGHT 2023 DRUMMEY ROSANE ANDERSON, INC.

DRA

Drummey Rosane Anderson, Inc.

260 Charles Street
Studio 300
Waltham, MA
02453

225 Oakland Road
Studio 205
South Windsor, CT
06074

Planning | Architecture | Interior Design
Tel: 617.964.1700
www.draws.com

Tri-County Regional Vocational Technical High School

147 Pond St, Franklin, MA 02038

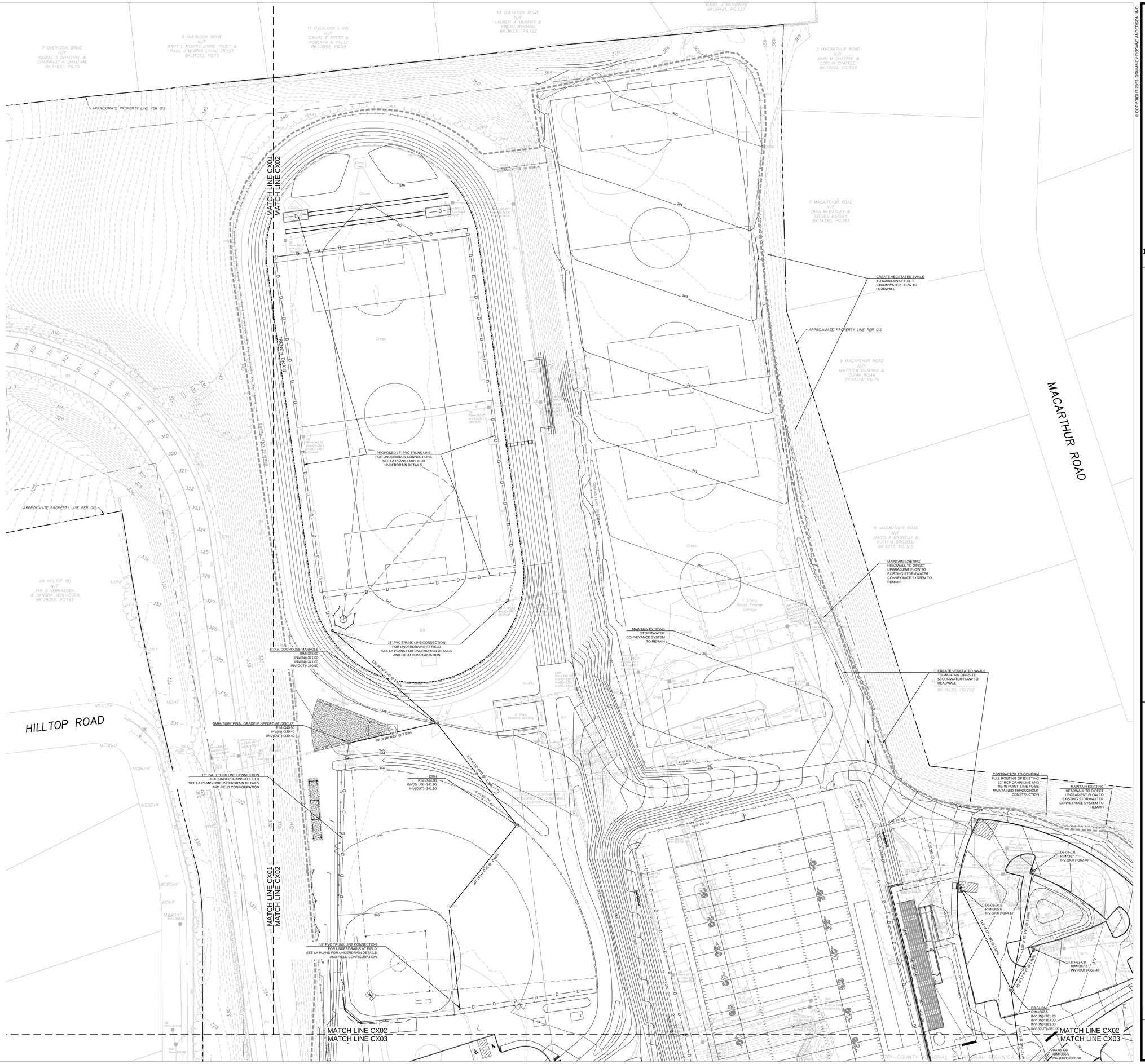

LEGEND:

- PROPOSED STORM DRAINAGE LINE
- PROPOSED WATER LINE
- PROPOSED FIRE PROTECTION LINE
- PROPOSED SANITARY SEWER LINE
- PROPOSED KITCHEN WASTE LINE
- PROPOSED GAS LINE
- PROPOSED UNDERGROUND ELECTRIC LINE
- PROPOSED TELEPHONE LINE
- PROPOSED SANITARY SEWER MANHOLE
- PROPOSED STORM DRAINAGE MANHOLE
- PROPOSED WATER QUALITY UNIT
- PROPOSED CATCH BASIN
- PROPOSED DOUBLE CATCH BASIN
- PROPOSED AREA DRAIN
- PROPOSED HYDRANT
- PROPOSED POST INDICATOR VALVE
- PROPOSED GAS GATE VALVE
- PROPOSED WATER GATE VALVE
- PROPOSED TAP AND SLEEVE VALVE
- PROPOSED SITE LIGHTING (SEE LA AND ELECTRICAL PLANS FOR DETAILS)
- PROPOSED DIRECTIONAL FLOW

30 15 0 30 60

1 inch = 30 feet

COMMONWEALTH OF MASSACHUSETTS
STEPHEN J. POWERS
CIVIL
NO. 43956
REGISTERED PROFESSIONAL ENGINEER

DESIGN DEVELOPMENT COST ESTIMATE SET

3/18/2024

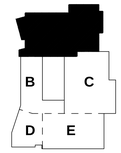

KEY PLAN

N

PROJECT NORTH

MAGNETIC NORTH

STORMWATER MANAGEMENT PLAN

Scale: 1"=30'
Project: 22001.00
Author: GJM
Date: 3/18/2024

C502

LEGEND:

- D — PROPOSED STORM DRAINAGE LINE
- W — PROPOSED WATER LINE
- FP — PROPOSED FIRE PROTECTION LINE
- S — PROPOSED SANITARY SEWER LINE
- KW — PROPOSED KITCHEN WASTE LINE
- G — PROPOSED GAS LINE
- E — PROPOSED UNDERGROUND ELECTRIC LINE
- T — PROPOSED TELEPHONE LINE
- SMH — PROPOSED SANITARY SEWER MANHOLE
- DMH — PROPOSED STORM DRAINAGE MANHOLE
- PROPOSED WATER QUALITY UNIT
- PROPOSED CATCH BASIN
- PROPOSED DOUBLE CATCH BASIN
- PROPOSED AREA DRAIN
- PROPOSED HYDRANT
- PROPOSED POST INDICATOR VALVE
- PROPOSED GAS GATE VALVE
- PROPOSED WATER GATE VALVE
- PROPOSED TAP AND SLEEVE VALVE
- PROPOSED SITE LIGHTING (SEE LA AND ELECTRICAL PLANS FOR DETAILS)
- PROPOSED DIRECTIONAL FLOW

MATCH LINE CX01
MATCH LINE CX02

MATCH LINE CX02
MATCH LINE CX03

MATCH LINE CX03
MATCH LINE CX04

MATCH LINE CX03
MATCH LINE CX05

CONTRACTOR TO CONFIRM FULL ROUTING OF EXISTING 12" RCP DRAIN LINE AND TIE-IN POINT. LINE TO BE MAINTAINED THROUGHOUT CONSTRUCTION

MAINTAIN EXISTING HEADWALL TO DIRECT UPGRADIENT FLOW TO EXISTING STORMWATER CONVEYANCE SYSTEM TO REMAIN

18" PVC TRUNK LINE CONNECTION FOR UNDERDRAINS AT FIELD SEE LA PLANS FOR UNDERDRAIN DETAILS AND FIELD CONFIGURATION

TRENCH LINE FOR UNDERDRAINS AT FIELD. SEE LA PLANS FOR UNDERDRAIN DETAILS

INFILTRATION SYSTEM-4
110 CHAMBERS
TOP OF STONE=335.00
TOP OF TANKS=334.00
INV(IN WQU)=331.00
INV(IN WQU)=331.00
INV (IN WQU)=333.00
INV(OUT)=332.50
BOTTOM OF TANK=330.25
BOTTOM OF STONE=329.25

INFILTRATION SYSTEM-3
184 CHAMBERS
TOP OF STONE=360.00
TOP OF TANKS=359.00
INV(IN WQU)=357.50
INV(IN WQU)=357.50
INV(OUT)=357.00
BOTTOM OF TANK=355.25
BOTTOM OF STONE=354.25

TRENCH LINE FOR UNDERDRAINS AT FIELD. SEE LA PLANS FOR UNDERDRAIN DETAILS

RIP RAP PAD

REBUILD DMH. TIE INTO EXISTING STORMWATER CONVEYANCE SYSTEM

MAINTAIN AND PROTECT 24" RCP STORM DRAIN

APPROXIMATE PROPERTY LINE PER GIS

N/F SKYLINE HOMES, INC. NO DEED FOUND

FRANKLIN CROSSING ROAD N/F FRANKLIN CROSSING CONDOMINIUM BK:6934, PG:1

100' Wetland Buffer
50' Buffer
25' No Disturb Zone
Bordering Vegetated Wetlands
Isolated Vegetated Wetlands

30 15 0 30 60

1 inch = 30 feet

© COPYRIGHT 2023 DRUMMEY ROSANE ANDERSON, INC

DRA

Drummey Rosane Anderson, Inc.

260 Charles Street
Studio 300
Waltham, MA
02453

225 Oakland Road
Studio 205
South Windsor, CT
06074

Planning | Architecture | Interior Design

Tel: 617.964.1700
www.draws.com

Tri-County Regional Vocational Technical High School

147 Pond St, Franklin, MA 02038

COMMONWEALTH OF MASSACHUSETTS
STEPHEN J. POWERS
CIVIL
NO. 45006
REGISTERED PROFESSIONAL ENGINEER

DESIGN DEVELOPMENT COST ESTIMATE SET

3/18/2024

KEY PLAN

B C D E

N

PROJECT NORTH

MAGNETIC NORTH

STORMWATER MANAGEMENT PLAN

Scale: 1" = 30'
Project: 22001.00
Author: GJM
Date: 3/18/2024

C503

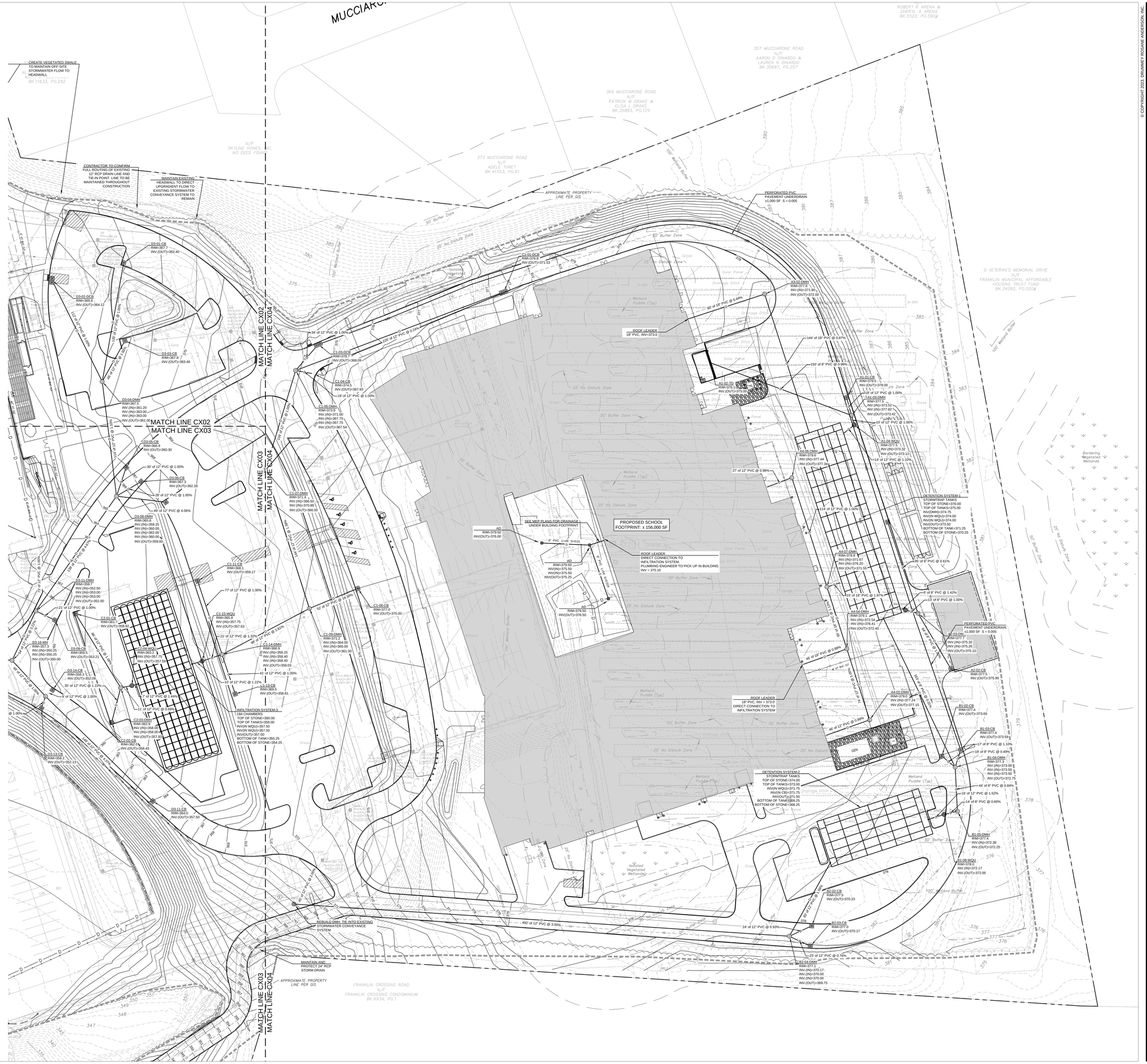

© COPYRIGHT 2023 DRUMMEY ROSANE ANDERSON, INC

DRA
Drummey Rosane Anderson, Inc.
260 Charles Street
Studio 300
Waltham, MA
02453
225 Oakland Road
Studio 205
South Windsor, CT
06074
Planning | Architecture | Interior Design
Tel: 617.964.1700
www.draws.com

Tri-County Regional Vocational Technical High School

147 Pond St, Franklin, MA 02038

COMMONWEALTH OF MASSACHUSETTS
STEPHEN J. POWERS
CIVIL
NO. 45855
REGISTERED PROFESSIONAL ENGINEER

DESIGN DEVELOPMENT COST ESTIMATE SET

3/18/2024

KEY PLAN

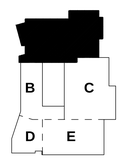

PROJECT NORTH

MAGNETIC NORTH

STORMWATER MANAGEMENT PLAN

Scale: 1"=30'
Project: 22001.00
Author: GJM
Date: 3/18/2024

C504

LEGEND:

- D — PROPOSED STORM DRAINAGE LINE
- W — PROPOSED WATER LINE
- FP — PROPOSED FIRE PROTECTION LINE
- S — PROPOSED SANITARY SEWER LINE
- KW — PROPOSED KITCHEN WASTE LINE
- G — PROPOSED GAS LINE
- E — PROPOSED UNDERGROUND ELECTRIC LINE
- T — PROPOSED TELEPHONE LINE
- SMH — PROPOSED SANITARY SEWER MANHOLE
- DMH — PROPOSED STORM DRAINAGE MANHOLE
- PROPOSED WATER QUALITY UNIT
- PROPOSED CATCH BASIN
- PROPOSED DOUBLE CATCH BASIN
- PROPOSED AREA DRAIN
- PROPOSED HYDRANT
- PROPOSED POST INDICATOR VALVE
- PROPOSED GAS GATE VALVE
- PROPOSED WATER GATE VALVE
- PROPOSED TAP AND SLEEVE VALVE
- PROPOSED SITE LIGHTING (SEE LA AND ELECTRICAL PLANS FOR DETAILS)
- PROPOSED DIRECTIONAL FLOW

30 15 0 30 60

1 inch = 30 feet

© COPYRIGHT 2023 DRUMMEY ROSANE ANDERSON, INC

DRA

Drummey Rosane Anderson, Inc.

260 Charles Street
Studio 300
Waltham, MA
02453

225 Oakland Road
Studio 205
South Windsor, CT
06074

Planning | Architecture | Interior Design
Tel: 617.964.1700
www.draws.com

Tri-County Regional Vocational Technical High School

147 Pond St, Franklin, MA 02038

COMMONWEALTH OF MASSACHUSETTS
STEPHEN J POWERS
CIVIL
NO. 45596
REGISTERED PROFESSIONAL ENGINEER

DESIGN DEVELOPMENT COST ESTIMATE SET

3/18/2024

KEY PLAN

B C D E

N

PROJECT NORTH | MAGNETIC NORTH

STORMWATER MANAGEMENT PLAN

Scale: 1"=30'
Project: 22001.00
Author: GJM
Date: 3/18/2024

C505

NOTE: ALL WORK SHALL COMPLY WITH THE CITY OF FRANKLIN STANDARD SPECIFICATIONS AND GENERAL CONSTRUCTION DETAILS

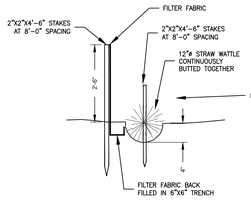

1 SILT FENCE WITH STRAW WATTLE
NTS

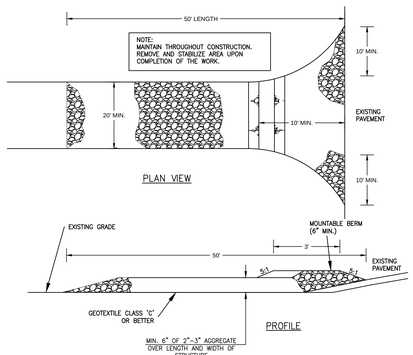

2 STABILIZED CONSTRUCTION ENTRANCE
NTS

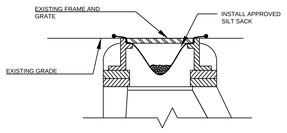

3 CATCHBASIN / AREA DRAIN W/ SILT SACK
NTS

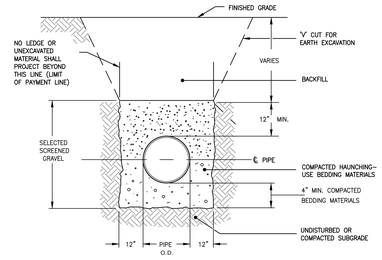

4 TRENCH SECTION- PVC GRAVITY PIPE
NTS

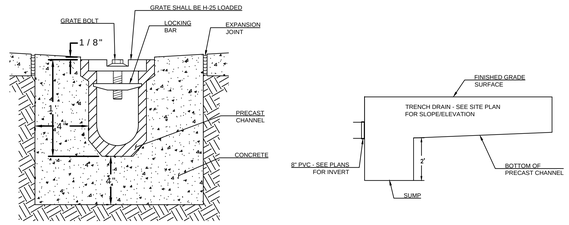

4 TRENCH DRAIN
NTS

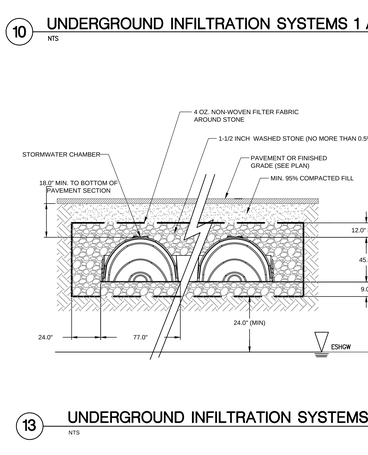

5 CATCH BASIN
NTS

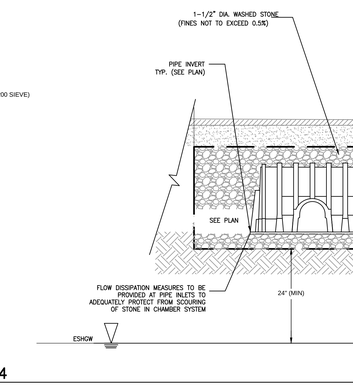

6 PRECAST STORM DRAIN MANHOLE
NTS

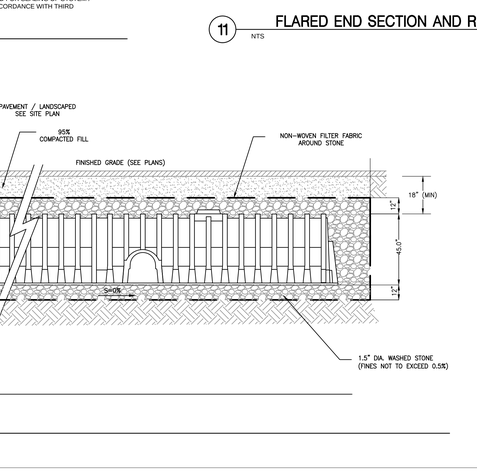

7 WATER QUALITY UNIT
NTS

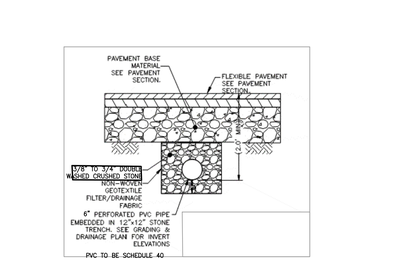

8 AREA DRAIN
NTS

9 CLEANOUT
NTS

SITE SPECIFIC DESIGN CRITERIA

1. STORMTRAP UNITS SHALL BE MANUFACTURED AND INSTALLED ACCORDING TO SHOP DRAWINGS APPROVED BY THE INSTALLING CONTRACTOR AND ENGINEER OF RECORD. THE SHOP DRAWINGS SHALL INDICATE SIZE AND LOCATION OF ROOF OPENINGS AND INLET/ OUTLET PIPE TYPES, SIZES, INVERT ELEVATIONS AND SIZE OF OPENINGS.
2. COVER RANGE: MIN. 0.50' MAX. XX'X CONSULT STORMTRAP FOR ADDITIONAL COVER OPTIONS.
3. ALL DIMENSIONS AND SOIL CONDITIONS, INCLUDING BUT NOT LIMITED TO GROUNDWATER AND SOIL BEARING CAPACITY ARE REQUIRED TO BE VERIFIED IN THE FIELD BY OTHERS PRIOR TO STORMTRAP INSTALLATION.
4. FOR STRUCTURAL CALCULATIONS THE GROUND WATER TABLE IS ASSUMED TO BE BELOW THE SYSTEM INVERT IF WATER TABLE IS DIFFERENT THAN ASSUMED, CONTACT STORMTRAP.
5. SYSTEM DESIGN INTENT IS TO CONTAIN WATER AND / OR PREVENT GROUNDWATER MIGRATION INTO THE SYSTEM AND WILL NOT BE SUBJECT TO LEAKAGE TESTING. A THIRD PARTY WATER PROOFING SOLUTION IS REQUIRED FOR SEALING OF SYSTEM / MODULE JOINTS AND SEAMS. SOLUTION TO BE PROVIDED AND INSTALLED BY CONTRACTOR IN ACCORDANCE WITH THIRD PARTY WATER-PROOFING SUPPLIER'S PRODUCT SPECIFICATIONS.

10 UNDERGROUND INFILTRATION SYSTEMS 1 AND 2
NTS

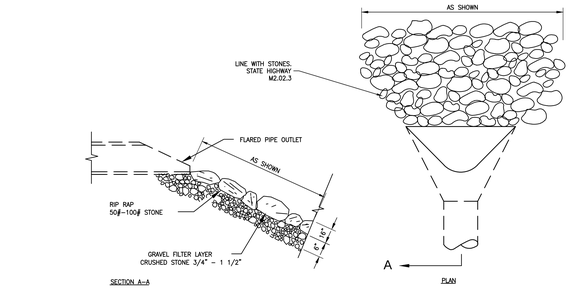

11 FLARED END SECTION AND RIP RAP DETAIL
NTS

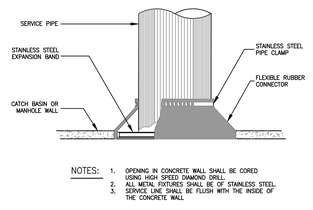

12 PIPE CONNECTION TO MANHOLE
NTS

13 UNDERGROUND INFILTRATION SYSTEMS 3 AND 4
NTS

14 PAVEMENT UNDERDRAIN

© COPYRIGHT 2023 DRUMMEY ROSANE ANDERSON, INC.

DRA
Drummey Rosane Anderson, Inc.
260 Charles Street
Studio 300
Waltham, MA
02453
225 Oakland Road
Studio 205
South Windsor, CT
06074
Planning | Architecture | Interior Design
Tel: 617.964.1700
www.draws.com

Tri-County Regional Vocational Technical High School

147 Pond St, Franklin, MA 02038

COMMONWEALTH OF MASSACHUSETTS
STEPHEN A. POWERS
CIVIL
NO. 45898
REGISTERED PROFESSIONAL ENGINEER

DESIGN DEVELOPMENT COST ESTIMATE SET

3/18/2024

KEY PLAN

CIVIL DETAILS

Scale: NTS
Project: 22001.00
Author: GJM
Date: 3/18/2024

C601

NOTE: ALL WORK SHALL COMPLY WITH THE CITY OF FRANKLIN STANDARD SPECIFICATIONS AND GENERAL CONSTRUCTION DETAILS

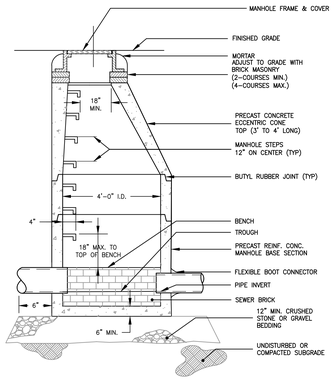

1 PRECAST SANITARY MANHOLE
NTS

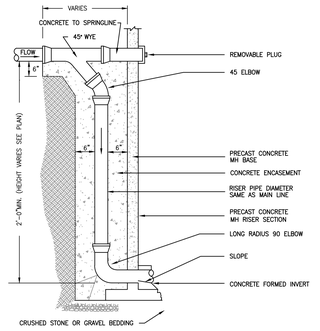

2 OUTSIDE DROP MANHOLE (DIA=4')
NTS

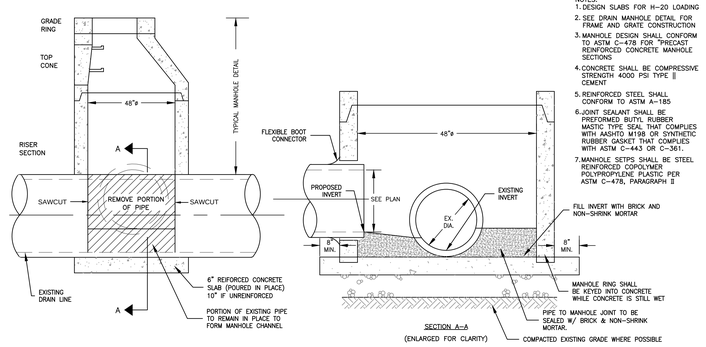

NOTES:
1. DESIGN SLABS FOR H-20 LOADING
2. SEE DRAIN MANHOLE DETAIL FOR FRAME AND GRATE CONSTRUCTION
3. MANHOLE DESIGN SHALL CONFORM TO ASTM C-478 FOR "PRECAST REINFORCED CONCRETE MANHOLE SECTIONS
4. CONCRETE SHALL BE COMPRESSIVE STRENGTH 4000 PSI TYPE II CEMENT
5. REINFORCED STEEL SHALL CONFORM TO ASTM A-185
6. JOINT SEALANT SHALL BE PREFORMED BUTYL RUBBER MASTIC TYPE SEAL THAT COMPLIES WITH AASHTO M198 OR SYNTHETIC RUBBER GASKET THAT COMPLIES WITH ASTM C-443 OR C-361.
7. MANHOLE SETPS SHALL BE STEEL REINFORCED COPOLYMER POLYPROPYLENE PLASTIC PER ASTM C-478, PARAGRAPH II

3 DOGHOUSE MANHOLE DETAIL
NTS



PAVEMENT NOTES:

PAVEMENT MIX DEPTH SHALL MATCH OR EXCEED THE EXISTING DEPTH OF HMA.

- 1.75" SUPERPAVE SURFACE COURSE 12.5 (SCC-12.5)
- 2.25" SUPERPAVE INTERMEDIATE COURSE 12.0 (SIC-19.0)
- 3.5" SUPERPAVE BASE COURSE 37.5 (SBC-37.5)
- MINIMUM 12" GRAVEL SUB-BASE: (MAXIMUM 3" AGGREGATE SIZE)

*TRENCHES ON FREEWAYS SHALL REQUIRE A PAVEMENT DESIGN TO BE SUBMITTED FOR APPROVAL

*ALL HOT MIX ASPHALT SHALL BE PRODUCED WITH A WARM MIX ADDITIVE

NOTES:

1. IF A TEMPORARY PATCH IS TO BE USED, THE CDF SHALL BE PLACED TO THE ELEVATION OF THE ADJOINING SUBGRADE, THEN GRAVEL SHALL BE PLACED AND COMPACTED TO WITHIN 3 1/2 INCHES OF THE FINISHED GRADE. THE LAST 3 1/2 INCHES SHALL BE HOT MIX ASPHALT PLACED IN TWO LAYERS: 1 1/2" SURFACE COURSE OVER 2" INTERMEDIATE COURSE.
2. MATERIAL WHICH MEETS THE SPECIFICATION FOR GRAVEL BORROW TYPE C (M1.C03.0 TYPE C), PLACED AND COMPACTED IN LAYERS NO GREATER THAN 6", MAY BE USED IN PLACE OF THE CDF WITH APPROVAL FROM THE DISTRICT HIGHWAY DIRECTOR.
3. THE EXPOSED EDGES OF ALL LONGITUDINAL AND TRANSVERSE SAW CUT JOINTS SHALL BE TREATED WITH HOT POURED RUBBERIZED ASPHALT JOINT SEALANT MEETING MASSDOT SPECIFICATIONS.
4. YELLOW METAL FOIL MARKING TAPE SHALL BE PLACED 18" OVER THE CONDUIT (METAL MARKING TAPE/WIRE SHOULD BE USED FOR NON-METALLIC CONDUIT.)
5. FOR ROADS WITH AN EXISTING CEMENT CONCRETE BASE, A REINFORCED, HIGH EARLY STRENGTH AIR ENTRAINED. CLASS "F" CEMENT CONCRETE SLAB SHALL BE CAST IN PLACE TO MEET THE EXISTING PAVEMENT. SPECIFIC JOINT DETAILS WITH THE EXISTING PAVEMENT SHALL BE APPROVED DEPENDENT ON THE EXISTING SITE CONDITIONS.
6. ALL TRENCH DIMENSIONS SHALL BE IN ACCORDANCE WITH SUB-SECTION 140.80 OF THE MASSDOT STANDARDS AND SPECIFICATIONS FOR HIGHWAY AND BRIDGES.
7. SIC 19.0 MAY BE SUBSTITUTED FOR SBC-37.5

4 TRENCH PATCHING DETAIL
NTS



5 TRENCH SECTION - C.L.D.I. WATER PIPE
NTS



6 GATE VALVE AND BOX
NTS

7 TYPICAL FIRE HYDRANT
NTS

NOTES:
CONCRETE THRUST BLOCK TO BE USED ONLY WHERE IT WILL BEAR ON UNDISTURBED EARTH. USE RESTRAINED JOINT FITTING (MEGALUG OR APPROVED EQUAL) WHERE CONCRETE THRUST BLOCK IS UNACCEPTABLE. SIZE OF BLOCK OR MEGALUG TO BE DESIGNED FOR SPECIFIC CONDITIONS.

8 WATER PIPE CONNECTION WITH TAPPING SLEEVE AND GATE VALVE

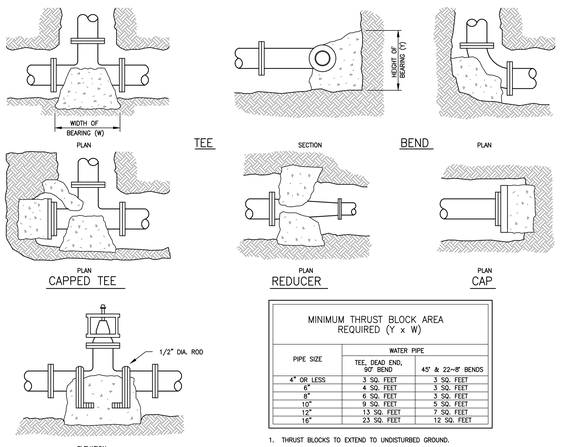

MINIMUM THRUST BLOCK AREA REQUIRED (Y x W)		
PIPE SIZE	WATER PIPE	
	TEE, DEAD END, 90° BEND	45° & 22-8° BENDS
4" OR LESS	3 SQ. FEET	3 SQ. FEET
6"	4 SQ. FEET	3 SQ. FEET
8"	6 SQ. FEET	3 SQ. FEET
10"	9 SQ. FEET	5 SQ. FEET
12"	13 SQ. FEET	7 SQ. FEET
16"	23 SQ. FEET	12 SQ. FEET

1. THRUST BLOCKS TO EXTEND TO UNDISTURBED GROUND.
2. ALL CONCRETE SHALL BE CLASS B.
3. TABLE IS BASED ON 3000 LB./SQ. FT. SOIL. IF SOIL CONDITIONS ARE FOUND TO INDICATE SOIL BEARING LESS, THE AREAS SHALL BE INCREASED ACCORDINGLY.
4. AREAS FOR PIPES GREATER THAN 16" SHALL BE CALCULATED FOR EACH PROJECT.
5. FOR ALL NON BEARING VERTICAL SURFACES.

9 THRUST BLOCKS (WATER SYSTEM)
NTS

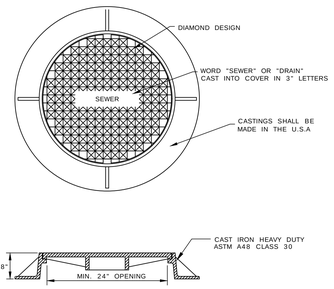

NOTE: VENTILATION HOLES OF ANY SIZE ARE NOT ALLOWED. MINIMUM TOTAL WEIGHT OF FRAME AND COVER SHALL BE 475 LBS.

10 DRAIN/SANITARY MANHOLE FRAME AND COVER
NTS

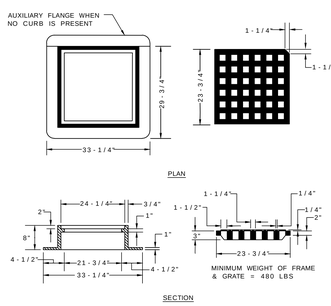

11 CATCH BASIN FRAME AND COVER
NTS

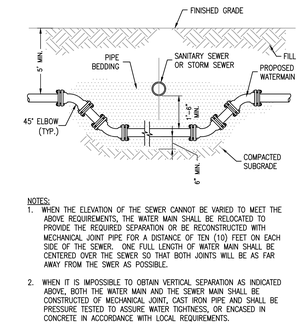

NOTES:
1. WHEN THE ELEVATION OF THE SEWER CANNOT BE VARIED TO MEET THE ABOVE REQUIREMENTS, THE WATER MAIN SHALL BE RELOCATED TO PROVIDE THE REQUIRED SEPARATION OR BE RECONSTRUCTED WITH MECHANICAL JOINT PIPE FOR A DISTANCE OF TEN (10) FEET ON EACH SIDE OF THE SEWER. ONE FULL LENGTH OF WATER MAIN SHALL BE CENTERED OVER THE SEWER SO THAT BOTH JOINTS WILL BE AS FAR AWAY FROM THE SWER AS POSSIBLE.
2. WHEN IT IS IMPOSSIBLE TO OBTAIN VERTICAL SEPARATION AS INDICATED ABOVE, BOTH THE WATER MAIN AND THE SEWER MAIN SHALL BE CONSTRUCTED OF MECHANICAL JOINT, CAST IRON PIPE AND SHALL BE PRESSURE TESTED TO ASSURE WATER TIGHTNESS, OR ENCASED IN CONCRETE IN ACCORDANCE WITH LOCAL REQUIREMENTS.

12 WATER MAIN CROSSING DETAIL
NTS

© COPYRIGHT 2023 DRUMMEY ROSANE ANDERSON, INC

DRA
Drummey Rosane Anderson, Inc.
260 Charles Street
Studio 300
Waltham, MA
02453
225 Oakland Road
Studio 205
South Windsor, CT
06074
Planning | Architecture | Interior Design
Tel: 617.964.1700
www.draws.com

Tri-County Regional Vocational Technical High School

147 Pond St, Franklin, MA 02038

COMMONWEALTH OF MASSACHUSETTS STEPHEN J. POWERS CIVIL NO. 45696 REGISTERED PROFESSIONAL ENGINEER

DESIGN DEVELOPMENT COST ESTIMATE SET

3/18/2024

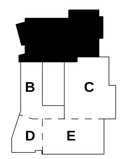

KEY PLAN

PROJECT NORTH | MAGNETIC NORTH

CIVIL DETAILS

Scale: NTS
Project: 22001.00
Author: GJM
Date: 3/18/2024

C602

NOTE: ALL WORK SHALL COMPLY WITH THE CITY OF FRANKLIN STANDARD SPECIFICATIONS AND GENERAL CONSTRUCTION DETAILS

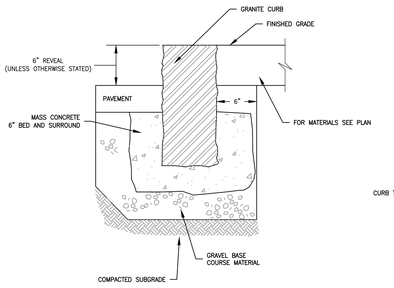

1 VERTICAL GRANITE CURB
NTS

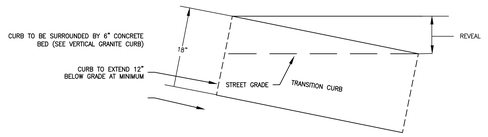

2 TRANSITIONAL GRANITE CURB
NTS

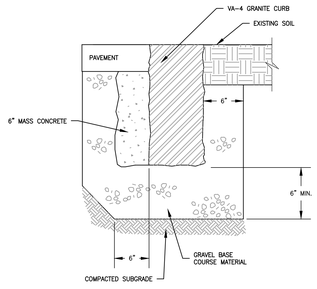

3 FLUSHED GRANITE CURB
NTS

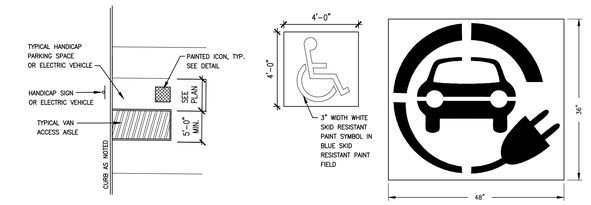

4 PAVEMENT MARKING DETAIL
NTS

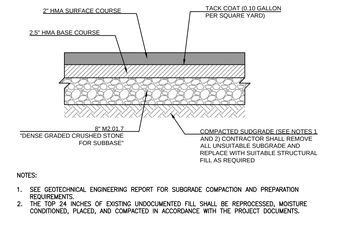

NOTES:
1. SEE GEOTECHNICAL ENGINEERING REPORT FOR SUBGRADE COMPACTION AND PREPARATION REQUIREMENTS.
2. THE TOP 24 INCHES OF EXISTING UNDOCUMENTED FILL SHALL BE REPROCESSED, MOISTURE CONDITIONED, PLACED, AND COMPACTED IN ACCORDANCE WITH THE PROJECT DOCUMENTS.

5 ASPHALT PAVEMENT DETAIL
NTS

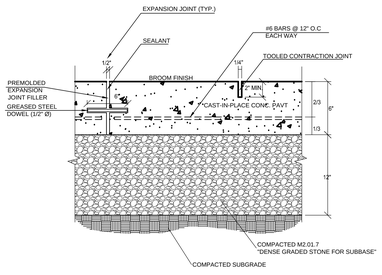

6 CONCRETE PAVEMENT
NTS

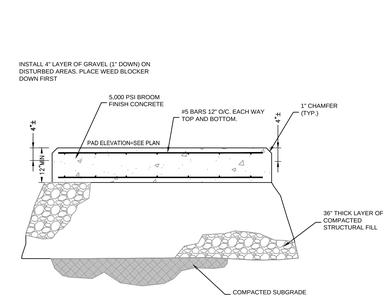

7 CONCRETE PAD
NTS

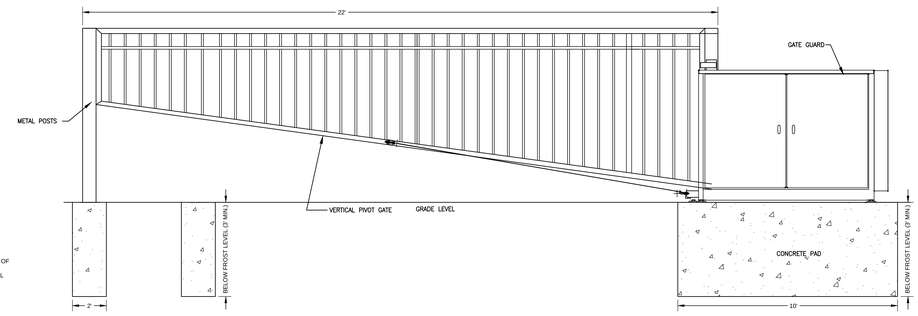

8 VEHICULAR GATES ELEVATION VIEW - AUTOGATE MODEL BARRACUDA - VERTICAL PIVOT SYSTEM OR EQUAL
NTS

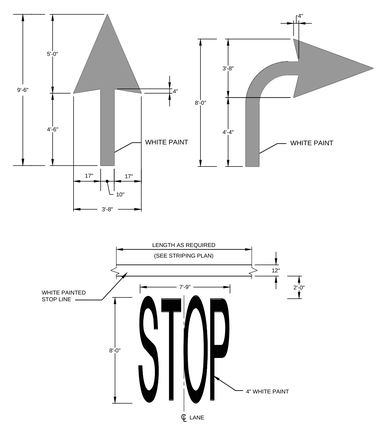

NOTE: PAVEMENT MARKINGS TO BE INSTALLED IN LOCATIONS SHOWN ON THE PLANS

14 PAVEMENT MARKING DETAIL
NTS

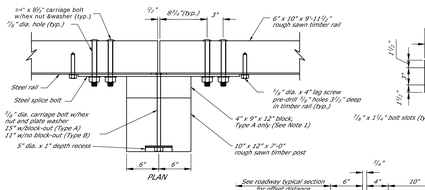

NOTE:
1. Use the Type A, blocked-out, system or the Type B, non-blocked-out, system as specified in the plans.
2. Use weathering steel for all structural steel and fastener hardware as specified.
3. Place a terminal section on both approach and trailing ends of barrier installations.

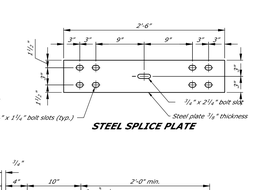

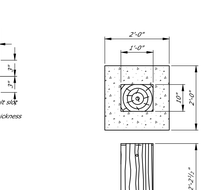

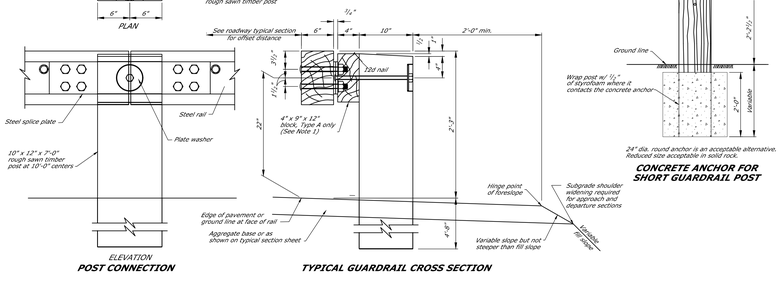

9 STEEL-BACKED TIMBER GUARDRAIL DETAIL
NTS

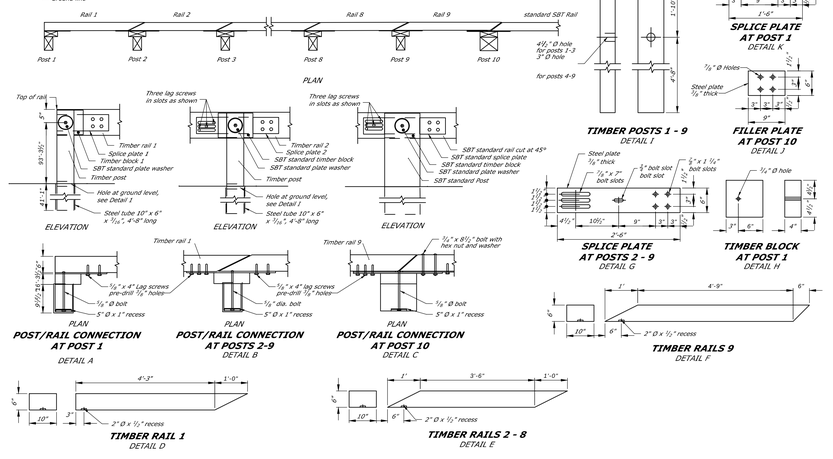

10 END TERMINAL FOR STEEL-BACKED TIMBER GUARDRAIL DETAIL
NTS

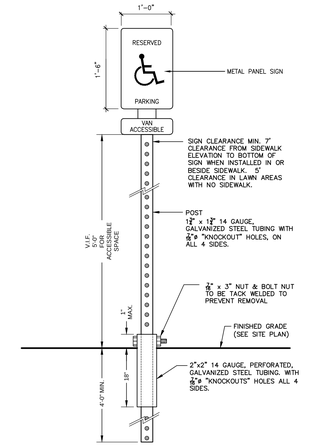

11 TELESCOPING-BREAKAWAY TRAFFIC SIGN POST
NTS

12 6" STEEL BOLLARD (FOR AREA SURROUNDING TRANSFORMER & GENERATOR)
NTS

© COPYRIGHT 2023 DRUMMEY ROSANE ANDERSON, INC

DRA
Drummey Rosane Anderson, Inc.
260 Charles Street Studio 300 Waltham, MA 02453
225 Oakland Road Studio 205 South Windsor, CT 06074
Planning | Architecture | Interior Design
Tel: 617.964.1700
www.draws.com

Tri-County Regional Vocational Technical High School

147 Pond St, Franklin, MA 02038

STEPHEN J. POWERS COMMONWEALTH OF MASSACHUSETTS CIVIL NO. 43986 REGISTERED PROFESSIONAL ENGINEER

DESIGN DEVELOPMENT COST ESTIMATE SET

3/18/2024

KEY PLAN

N
PROJECT NORTH
MAGNETIC NORTH

CIVIL DETAILS

Scale: NTS
Project: 22001.00
Author: GJM
Date: 3/18/2024

C603

NOTE: ALL WORK SHALL COMPLY WITH THE CITY OF FRANKLIN STANDARD SPECIFICATIONS AND GENERAL CONSTRUCTION DETAILS

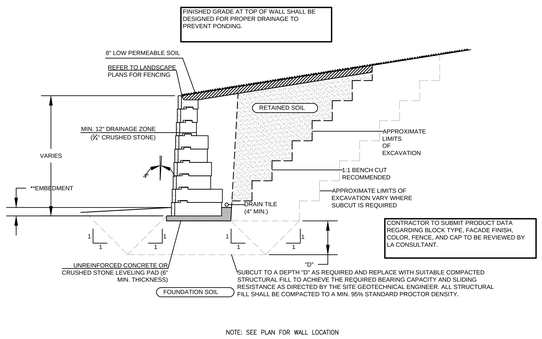

1 MODULAR BLOCK RETAINING WALL (BIG BLOCK)
NTS

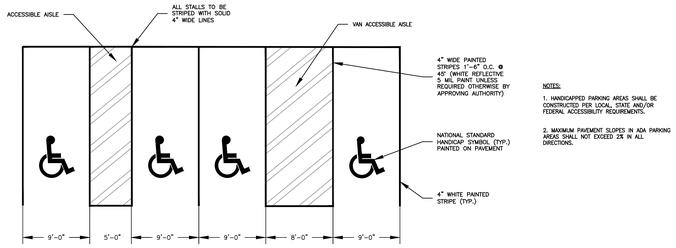

NOTES:

1. HANDICAPPED PARKING AREAS SHALL BE CONSTRUCTED PER LOCAL, STATE AND/OR FEDERAL ACCESSIBILITY REQUIREMENTS.

2. MAXIMUM PAVEMENT SLOPES IN ADA PARKING AREAS SHALL NOT EXCEED 2% IN ALL DIRECTIONS.

2 HANDICAP PARKING STALL DETAIL
NTS

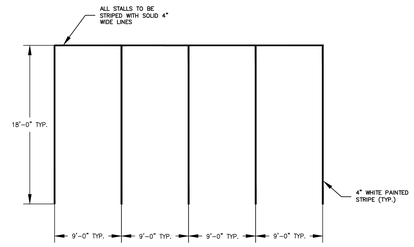

3 PARKING MARKING DETAIL
NTS

4 TYPICAL CROSSWALK
NTS

5 TRAFFIC SIGNAGE SCHEDULE
NTS

© COPYRIGHT 2023 DRUMMEY ROSANE ANDERSON, INC

DRA

Drummey Rosane Anderson, Inc.

260 Charles Street
Studio 300
Waltham, MA
02453

225 Oakland Road
Studio 205
South Windsor, CT
06074

Planning | Architecture | Interior Design
Tel: 617.964.1700
www.draws.com

Tri-County Regional Vocational Technical High School

147 Pond St, Franklin, MA 02038

COMMONWEALTH OF MASSACHUSETTS
STEPHEN J. POWERS
CIVIL
NO. 49006
REGISTERED PROFESSIONAL ENGINEER

DESIGN DEVELOPMENT COST ESTIMATE SET

3/18/2024

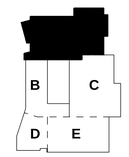

KEY PLAN

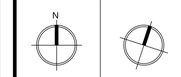

PROJECT NORTH | MAGNETIC NORTH

CIVIL DETAILS

Scale: NTS
Project: 22001.00
Author: GJM
Date: 3/18/2024

C604

L-201
L-202
L-203
L-204
L-205
HILLTOP ROAD
HILL TOP ROAD
SOCCER FIELD
SOCCER FIELD - MOWED
SOCCER FIELD - MOWED
Existing Asphalt Walkway
Existing Bituminous Walkway
Existing Asphalt Walkway
Existing Asphalt Walkway
Existing Asphalt

MATCH LINE L201
MATCH LINE L202

1A OVERLOOK DRIVE N/F PAULA CATHERINE DULONG BK.34711, PG.107

1 OVERLOOK DRIVE N/F JOSEPH H. GRIFFITH, IV. & HEATHER L. GRIFFITH BK.26273, PG.520

3 OVERLOOK DRIVE N/F DUCACE GEFFRARD & MIRLANDE CHERY BK.29174, PG.525

5 OVERLOOK DRIVE N/F WILLIAM F. SPILLANE & MARIA E. SPILLANE BK.10233, PG.413

7 OVERLOOK DRIVE N/F IQUBAL S. DHALIWAL & CHARANJIT K. DHALIWAL BK.14651, PG.10

9 OVERLOOK DRIVE N/F MARY L. MORRIS LIVING TRUST & PAUL J. MORRIS LIVING TRUST BK.31015, PG.12

11 OVERLOOK DRIVE N/F DANIEL E. FRETZ & ROBERTA R. FRETZ BK.13052, PG.28

13 OVER... N/F LAUREN... KHERIA... BK.363...

221 POND STREET N/F PAUL R COMPTON & DIANE J COMPTON BK.39654, PG.1

151 POND STREET N/F HARRY G. SCHREFFLER & JANICE M. GRAHAM BK.5727, PG.59

149 POND STREET N/F PAUL A FILOSA & SHARON FILOSA BK.5223, PG.707

197 POND ST N/F KELLEY O'BRIEN# Cert: 201369

145 POND ST N/F RICARDO ALDANA BK.41587, PG.651

4 HILLTOP RD N/F JOHN S. & STEPHANIE J PAZNIOKAS BK.29842, PG.580

6 HILLTOP RD N/F DARIN P. & AMY G. CARDIN BK.20438, PG.168

8 HILLTOP RD N/F CYNTHIA DURKEE BK.40989, PG.194 BK.6389, PG.69

20 HILLTOP RD N/F ROBERT T. WARD JR & CAYLE A. WARD BK.14083, PG.202

24 HILLTOP RD N/F IAN S. VERHAEGEN & SANDRA VERHAEGEN BK.29056, PG.192

POND STREET

HILLTOP ROAD

APPROXIMATE PROPERTY LINE PER GIS

Isolated Vegetated Wetlands

Bordering Vegetated Wetlands

100' Wetland Buffer

50' Buffer Zone

25' No Disturb Zone

6-LANE TRACK 400M RESILIENT TRACK SURFACING ON NEW ASPHALT PAVING WITH PULVERIZED AND BLENDED BASE

SPORTS POLYMER TRENCH DRAIN AT TRACK EDGE, SEE CIVIL DWGS, TYP

EXISTING CHAIN LINK FENCE TO REMAIN

JUMP PITS: CONCRETE, MODULAR FORMING SYSTEM. SAND PIT COVERS, TYP. LONG JUMP TAKE-OFF BOARD, TYP.

6-LANE TRACK 400M RESILIENT TRACK SURFACING ON NEW ASPHALT PAVING WITH PULVERIZED AND BLENDED BASE

TRENCH DRAIN

EXISTING FENCE TO REMAIN

8-LANE STRAIGHTAWAY, TYP.

SPORTSFIELD LAWN W/ UNDERDRAINAGE

SOCCER 195'X330'

DISCUS: CONCRETE THROWING PAD, DISCUS CAGE WITH NETTING

100'

HIGH JUMP AREA

EXISTING FLAGPOLE TO REMAIN

EXISTING SCOREBOARD TO REMAIN

ASPHALT WALKWAY, TYP.

SHOTPUT: CONCRETE THROWING PAD WITH TOE BOARD, LANDING AREA STONEDUST

EXISTING BATHROOM/STORAGE BUILDING TO REMAIN.

EXISTING BUILDING MOUNTED SCOREBOARD TO REMAIN

6' BVC CLF W/ SAFETY CAP

BATTING TUNNEL, (SOFTBALL), TYP

6' BVC CLF GATE, TYP.

SOFTBALL FIELD, TYP

20' HT. SPORTS NETTING

SOFTBALL FIELD, TYP

80-SEAT BLEACHER ON CONCRETE PAD

CONCRETE WALKWAY, TYP.

30' HT. NETTING BACKSTOP

LEGEND:

- ASPHALT WALKWAY PAVING
- CONCRETE WALKWAY PAVING
- RESILIENT TRACK SURFACE
- BASEBALL/SOFTBALL INFIELD MIX
- STABILIZED STONEDUST SURFACING
- 3/4" CRUSHED STONE SURFACING
- GRAVEL BORROW AT STORAGE CONTAINERS, 12" DEPTH
- POURED-IN-PLACE RUBBER SAFETY SURFACING
- ENGINEERED WOOD FIBER
- ELECTRONIC VEHICLE GATE
- BIKE RACK
- VEHICULAR LIGHT POLE, SEE ELECTRICAL DWGS
- CLF — CHAIN LINK FENCE
- CHAIN LINK GATE
- BVC — BLACK VINYL COATED

NORTH

SCALE: 1" = 30'-0"

0 15' 30' 75'

MATCH LINE L201
MATCH LINE L203

© COPYRIGHT 2023, DRUMMEY ROSANE ANDERSON, INC.

DRA

Drummey Rosane Anderson, Inc.

260 Charles Street
Studio 300
Waltham, MA
02453

225 Oakland Road
Studio 205
South Windsor, CT
06074

Planning | Architecture | Interior Design

Tel: 617.964.1700
www.draws.com

Tri-County Regional Vocational Technical High School

147 Pond St, Franklin, MA 02038

WARNER LARSON
LANDSCAPE ARCHITECTS
130 WEST BROADWAY, BOSTON MA 02127
617.464.1440 warnerlarson.com

COMMONWEALTH OF MASSACHUSETTS
DAVID J WARNER
NO. 0001
REGISTERED LANDSCAPE ARCHITECT

3/19/2024

DESIGN DEVELOPMENT COST ESTIMATE SET

3/18/2024

KEY PLAN

A | B | C | D | E

PROJECT NORTH | MAGNETIC NORTH

LANDSCAPE MATERIALS PLAN

Scale: 1"=30'
Project: 22001.00
Author: WLI
Date: 3/18/2024

L201

© COPYRIGHT 2023, DRUMMEY ROSANE ANDERSON, INC.

DRA

Drummey Rosane Anderson, Inc.
260 Charles Street, Studio 300, Waltham, MA 02453
225 Oakland Road, Studio 205, South Windsor, CT 06074
Planning | Architecture | Interior Design
Tel: 617.964.1700
www.draws.com

Tri-County Regional Vocational Technical High School

147 Pond St, Franklin, MA 02038

WARNER LARSON
LANDSCAPE ARCHITECTS
130 WEST BROADWAY, BOSTON MA 02127
617.464.1440 warnerlarson.com

3/19/2024

DESIGN DEVELOPMENT COST ESTIMATE SET

3/18/2024

A B C D E

KEY PLAN

PROJECT NORTH

MAGNETIC NORTH

LANDSCAPE MATERIALS PLAN

Scale: 1"=30'
Project: 22001.00
Author: WLI
Date: 3/18/2024

L202

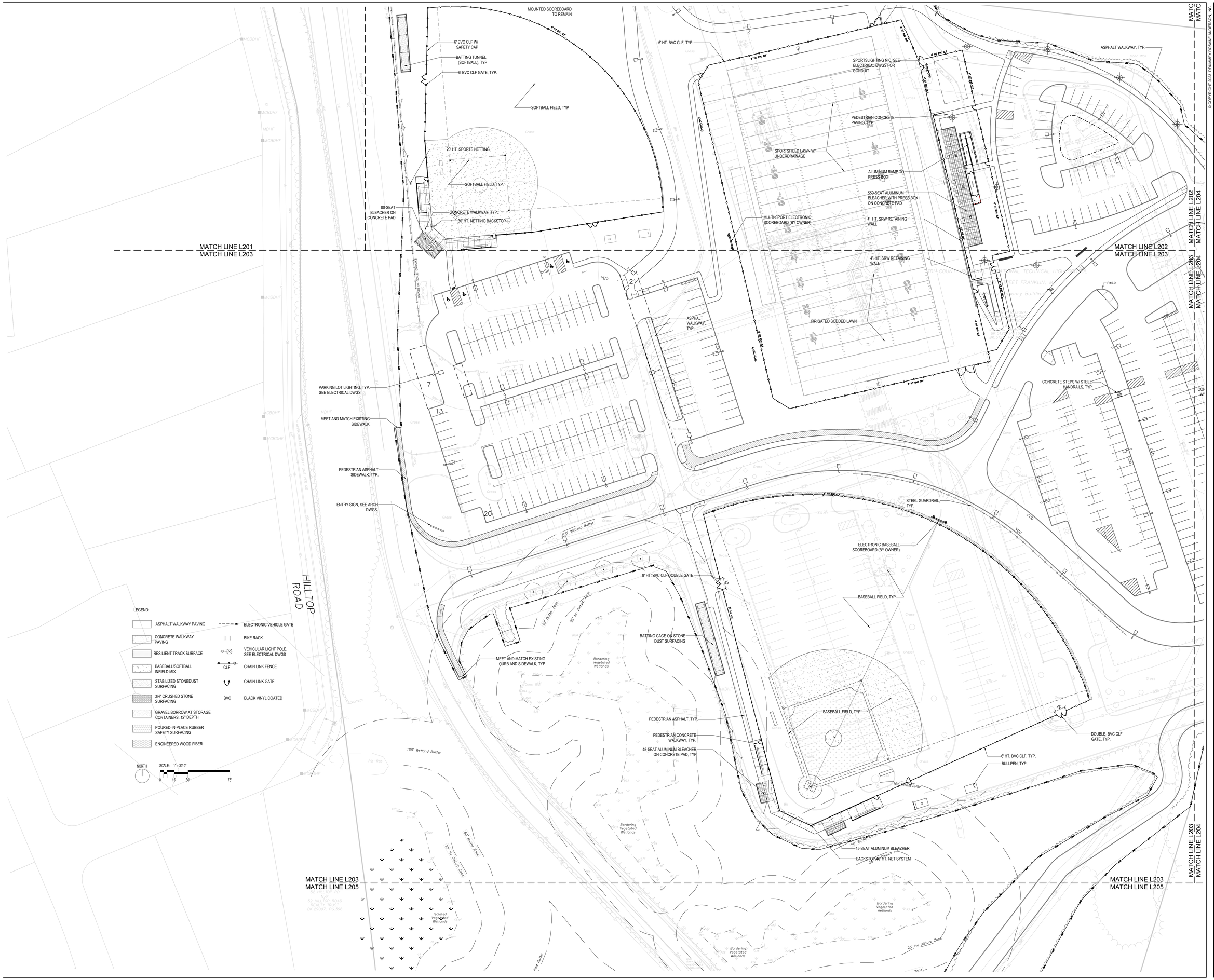

© COPYRIGHT 2023, DRUMMEY ROSANE ANDERSON, INC.

DRA

Drummey Rosane Anderson, Inc.
260 Charles Street
Studio 300
Waltham, MA
02453
225 Oakland Road
Studio 205
South Windsor, CT
06074
Planning | Architecture | Interior Design
Tel: 617.964.1700
www.draws.com

Tri-County Regional Vocational Technical High School

147 Pond St, Franklin, MA 02038

WARNER LARSON
LANDSCAPE ARCHITECTS
130 WEST BROADWAY, BOSTON MA 02127
617.464.1440 warnerlarson.com

MASSACHUSETTS
DAVID J. WARNER
REGISTERED LANDSCAPE ARCHITECT
NO. 1209
3/19/2024

DESIGN DEVELOPMENT COST ESTIMATE SET

3/18/2024

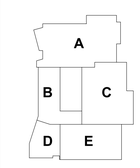

KEY PLAN

PROJECT NORTH
MAGNETIC NORTH

LANDSCAPE MATERIALS PLAN

Scale: 1"=30'
Project: 22001.00
Author: WLI
Date: 3/18/2024

L203

MATCH LINE L202
MATCH LINE L204

MATCH LINE L202
MATCH LINE L203

MATCH LINE L203
MATCH LINE L204

MATCH LINE L203
MATCH LINE L205

365 MUCCIARONE ROAD
N/F
PATRICK M DRAKE &
ELISA L DRAKE
BK.35883, PG.129

373 MUCCIARONE ROAD
N/F
ADELE TURET
BK.41553, PG.61

0 VETERAN'S MEMORIAL DRIVE
N/F
FRANKLIN MUNICIPAL AFFORDABLE
HOUSING TRUST FUND
BK.34282, PG.5209

APPROXIMATE PROPERTY
LINE PER GIS

APPROXIMATE PROPERTY
LINE PER GIS

ASPHALT WALKWAY, TYP.

PROPOSED EDGE OF
VEGETATION, TYP

100' Wetland Buffer

50' Buffer Zone

25' No Disturb Zone

Isolated
Vegetated
Wetlands

Wetland
Puddle (Typ)

PEDESTRIAN CONCRETE
WALKWAY, TYP.

CONCRETE PAD AT EXTERIOR
DOOR, TYP. SEE STRUCTURAL
DWGS

VEHICULAR CONCRETE, TYP

LOADING DOCK, SEE
ARCH AND CIVIL
DWGS

SUBSURFACE STORMWATER
INFILTRATION SYSTEM, SEE
CIVIL DRAWINGS

40' X 8' CONNEX STORAGE
CONTAINERS (4) ON GRAVEL
SURFACING

Bordering
Vegetated
Wetlands

COMPOSITE WOOD AND LED METAL BENCH,
TYP. (Type A and B - see specs)

COMPOSITE WOOD
ACCESSIBLE RAMP, TYP.

PEDESTRIAN CONCRETE PLAZA

BISTRO METAL TABLES/CHAIRS

FLAGPOLE

BIKE RACK (see specs)

COMPOSITE BOARDWALK
DECKING WITH PRESSURE
TREATED DECK STRUCTURE,
CONCRETE SONOTUBE POSTS

ENGINEERED WOOD FIBER
SURFACING

NATURE PLAY (SANDBOX, LOGS, ETC.) - See specs

4' HT. HORIZONTAL WOOD SLAT
FENCE AND GATE

COMPOSITE WOOD
BOARDWALK TRIKE TRACK

MAIN PLAY STRUCTURE (see
specs)

POURED-IN-PLACE RUBBER
PLAY SURFACING

PEDESTRIAN CONCRETE PAD
TYP. ALL ENTRANCES

CONCRETE-FILLED STEEL
BOLLARD, TYP.

REINFORCED CONCRETE PAD
FOR FUTURE MAINTENANCE
SHED, SEE ARCH DWGS

CONCRETE STEPS W/ STEEL
HANDRAILS, TYP

CONCRETE STEPS
WITH HANDRAILS

8' WIDE CONCRETE
STAIRS AND RAILINGS,
TYP.

PEDESTRIAN CONCRETE
PAVING, TYP.

METAL CAFE
TABLE/CHAIRS, TYP.

8X8 DUMPSTER CONCRETE
PAD, TYP.

CONCRETE-FILLED STEEL
BOLLARD, TYP.

SLIDING VEHICULAR GATE (MANUAL)
8' HT. BVC CLF

8' HT. BVC CLF SURROUNDING
AUTO STORAGE AREA/PARKING

TRANSFORMER, GENERATOR
ON CONCRETE PADS
SEE ELECTRICAL DRAWINGS

CRUSHED STONE SURFACING

DOUBLE, BVC CLF
GATE, TYP.

VEHICULAR
BARRIER SWING
GATE, MANUAL,
TYP.

LEGEND:

- ASPHALT WALKWAY PAVING
- CONCRETE WALKWAY PAVING
- RESILIENT TRACK SURFACE
- BASEBALL/SOFTBALL INFIELD MIX
- STABILIZED STONEDUST SURFACING
- 3/4" CRUSHED STONE SURFACING
- GRAVEL BORROW AT STORAGE CONTAINERS, 12" DEPTH
- POURED-IN-PLACE RUBBER SAFETY SURFACING
- ENGINEERED WOOD FIBER
- ELECTRONIC VEHICLE GATE
- BIKE RACK
- VEHICULAR LIGHT POLE, SEE ELECTRICAL DWGS
- CLF CHAIN LINK FENCE
- CHAIN LINK GATE
- BVC BLACK VINYL COATED

NORTH

SCALE: 1" = 30'-0"
0 15' 30' 75'

© COPYRIGHT 2023, DRUMMEY ROSANE ANDERSON, INC.

DRA

Drummey Rosane Anderson, Inc.

260 Charles Street
Studio 300
Waltham, MA
02453

225 Oakland Road
Studio 205
South Windsor, CT
06074

Planning | Architecture | Interior Design
Tel: 617.964.1700
www.draws.com

Tri-County Regional Vocational Technical High School

147 Pond St, Franklin, MA
02038

WARNER LARSON
LANDSCAPE ARCHITECTS
130 WEST BROADWAY, BOSTON MA 02127
617.464.1440 warnerlarson.com

COMMONWEALTH OF MASSACHUSETTS
DAVID J WARNER
NO. 3008
REGISTERED LANDSCAPE ARCHITECT

3/19/2024

DESIGN
DEVELOPMENT COST
ESTIMATE SET

3/18/2024

KEY PLAN

PROJECT NORTH | MAGNETIC NORTH

LANDSCAPE MATERIALS PLAN

Scale: 1"=30'
Project: 22001.00
Author: WLI
Date: 3/18/2024

L204

MEET AND MATCH EXISTING CURB AND SIDEWALK, TYP

DUST SURFACING

PEDESTRIAN ASPHALT, TYP.

PEDESTRIAN CONCRETE WALKWAY, TYP.

45-SEAT ALUMINUM BLEACHER ON CONCRETE PAD, TYP.

BASEBALL FIELD, TYP.

DOUBLE BVC CLF GATE, TYP.

6' HT. BVC CLF, TYP.

BULLPEN, TYP.

45-SEAT ALUMINUM BLEACHER

BACKSTOP 40' HT. NET SYSTEM

MATCH LINE L203
MATCH LINE L205

MATCH LINE L203
MATCH LINE L204

PROPOSED EDGE OF VEGETATION, TYP

VEHICULAR BARRIER SWING GATE, MANUAL, TYP

100' Wetland Buffer

50' Buffer Zone

25' No Disturb Zone

Bordering Vegetated Wetlands

Isolated Vegetated Wetlands

APPROXIMATE PROPERTY LINE PER GIS

N/F
52 HILLTOP ROAD REALTY TRUST
BK.29097, PG.396

5 ROLLING RIDGE RD
N/F
JOSEPH A ALIM &
JACQUELYN M RIVARD
BK.40543, PG.344

3 ROLLING RIDGE RD
N/F
COLIN C GOIN
BK.32386, PG.401

1 ROLLING RIDGE RD
N/F
DAVID E HOLLOWAY
& EDWIDGE HOLLOWAY
BK.6585, PG.418

1A ROLLING RIDGE RD
N/F
YEN HUA CINDY WU
BK.7959, PG.150

599 OLD WEST CENTRAL ST
N/F
LEDGEWOOD CONDOMINIUM
BK.6055, PG.75

647 OLD WEST CENTRAL ST
N/F
JAMES A & KIMBERLY A
SCHUETZKE
BK.35137, PG.6

623 OLD WEST CENTRAL ST
N/F
ROBIN BARBERO
BK.17293, PG.287

621 OLD WEST CENTRAL ST
N/F
LUI S PUGA &
JENNIFER M PUGA
BK.31486, PG.204

603 OLD WEST CENTRAL STREET
N/F
DONALD G RANIERI &
MARGARET C RANIERI
BK.13713, PG.581

OLD WEST CENTRAL STREET

LEGEND:

- ASPHALT WALKWAY PAVING
- CONCRETE WALKWAY PAVING
- RESILIENT TRACK SURFACE
- BASEBALL/SOFTBALL INFIELD MIX
- STABILIZED STONEDUST SURFACING
- 3/4" CRUSHED STONE SURFACING
- GRAVEL BORROW AT STORAGE CONTAINERS, 12" DEPTH
- POURED-IN-PLACE RUBBER SAFETY SURFACING
- ENGINEERED WOOD FIBER
- ELECTRONIC VEHICLE GATE
- BIKE RACK
- VEHICULAR LIGHT POLE, SEE ELECTRICAL DWGS
- CLF CHAIN LINK FENCE
- CHAIN LINK GATE
- BVC BLACK VINYL COATED

NORTH

SCALE: 1" = 30'-0"
0 15' 30' 75'

© COPYRIGHT 2023, DRUMMEY ROSANE ANDERSON, INC.

DRA

Drummey Rosane Anderson, Inc.

260 Charles Street
Studio 300
Waltham, MA
02453

225 Oakland Road
Studio 205
South Windsor, CT
06074

Planning | Architecture | Interior Design

Tel: 617.964.1700
www.draws.com

Tri-County Regional Vocational Technical High School

147 Pond St, Franklin, MA 02038

WARNER LARSON
LANDSCAPE ARCHITECTS
130 WEST BROADWAY, BOSTON MA 02127
617.464.1440 warnerlarson.com

COMMONWEALTH OF MASSACHUSETTS
DAVID J. WARNER
No. 1026
REGISTERED LANDSCAPE ARCHITECT

3/19/2024

DESIGN DEVELOPMENT COST ESTIMATE SET

3/18/2024

KEY PLAN

A
B C
D E

PROJECT NORTH

MAGNETIC NORTH

LANDSCAPE MATERIALS PLAN

Scale: 1"=30'
Project: 22001.00
Author: WLI
Date: 3/18/2024

L205

LEGEND:

LOW	APPROX. LIMIT OF WORK
555	EXISTING CONTOUR
550 / 551	PROPOSED CONTOUR
550 / 551	PROPOSED CONTOUR SEE NOTE BELOW
× 553.1 / +(556.15)	EXISTING SPOT ELEVATION
+556.15	PROPOSED SPOT ELEVATION
1.0%	PROPOSED SLOPE
TS / BS	TOP OF STAIR / BOTTOM OF STAIR
TW / BW	TOP OF WALL / BOTTOM OF WALL
SW	SPILLWAY
TC / BC	TOP OF CURB / BOTTOM OF CURB
TH	DOOR THRESHOLD
HP	HIGH POINT
RIM	RIM ELEVATION
UD	UNDER DRAIN, SEE DETAILS

NOTE: FOR OVERALL SITE GRADING REFER TO CIVIL DWGS. FOR DETAILED GRADING IN SPORTSFIELDS, PLAZAS AND OTHER PEDESTRIAN AREAS, REFER TO L-SERIES GRADING PLANS.

© COPYRIGHT 2023, DRUMMEY ROSANE ANDERSON, INC.

DRA

Drummey Rosane Anderson, Inc.
260 Charles Street
Studio 300
Waltham, MA
02453
225 Oakland Road
Studio 205
South Windsor, CT
06074
Planning | Architecture | Interior Design
Tel: 617.964.1700
www.draws.com

Tri-County Regional Vocational Technical High School

147 Pond St, Franklin, MA
02038

WARNER LARSON
LANDSCAPE ARCHITECTS
150 WEST BROADWAY, BOSTON MA 02127
617.464.1440 warnerlarson.com

3/19/2024

DESIGN DEVELOPMENT COST ESTIMATE SET

3/18/2024

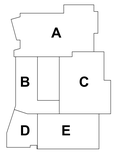

KEY PLAN

PROJECT NORTH

MAGNETIC NORTH

LANDSCAPE GRADING PLAN

Scale: 1"=30'
Project: 22001.00
Author: WLI
Date: 3/18/2024

L301

SEE SHEET L301 FOR GRADING NOTES AND LEGENDS

NORTH

SCALE: 1" = 30'-0"

0 15' 30' 75'

MATCH LINE L301
MATCH LINE L302

MATCH LINE L303
MATCH LINE L304

APPROXIMATE PROPERTY LINE PER GIS

EXISTING FENCE TO REMAIN

HILLTOP ROAD

MACARTHUR ROAD

MATCH LINE

SHEET 2
SHEET 3
SHEET 4
SHEET 5

100' Wetland Buffer

© COPYRIGHT 2023, DRUMMEY ROSANE ANDERSON, INC.

DRA

Drummey Rosane Anderson, Inc.

260 Charles Street
Studio 300
Waltham, MA
02453

225 Oakland Road
Studio 205
South Windsor, CT
06074

Planning | Architecture | Interior Design

Tel: 617.964.1700
www.draws.com

Tri-County Regional Vocational Technical High School

147 Pond St, Franklin, MA 02038

WARNER LARSON
LANDSCAPE ARCHITECTS
130 WEST BROADWAY, BOSTON MA 02127
617.464.1440 warnerlarson.com

COMMONWEALTH OF MASSACHUSETTS
DAVID J. WARNER
NO. 2227
REGISTERED LANDSCAPE ARCHITECT

3/19/2024

DESIGN DEVELOPMENT COST ESTIMATE SET

3/18/2024

KEY PLAN

A
B C
D E

PROJECT NORTH | MAGNETIC NORTH

LANDSCAPE GRADING PLAN

Scale: 1"=30'
Project: 22001.00
Author: WLI
Date: 3/18/2024

L302

© COPYRIGHT 2023, DRUMMEY ROSANE ANDERSON, INC.

DRA

Drummey Rosane Anderson, Inc.
260 Charles Street
Studio 300
Waltham, MA
02453
225 Oakland Road
Studio 205
South Windsor, CT
06074
Planning | Architecture | Interior Design
Tel: 617.964.1700
www.draws.com

Tri-County Regional Vocational Technical High School

147 Pond St, Franklin, MA
02038

WARNER LARSON
LANDSCAPE ARCHITECTS
130 WEST BROADWAY, BOSTON MA 02127
617.464.1440 warnerlarson.com

3/19/2024

DESIGN DEVELOPMENT COST ESTIMATE SET

3/18/2024

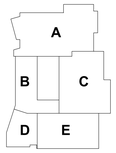

KEY PLAN

PROJECT NORTH

MAGNETIC NORTH

LANDSCAPE GRADING PLAN

Scale: 1"=30'
Project: 22001.00
Author: WLI
Date: 3/18/2024

L303

NORTH

SCALE: 1" = 30'-0"

0 15' 30' 75'

SEE SHEET L301 FOR GRADING NOTES AND LEGENDS

© COPYRIGHT 2023. DRUMMEY ROSANE ANDERSON, INC.

DRA

Drummey Rosane Anderson, Inc.

260 Charles Street
Studio 300
Waltham, MA
02453

225 Oakland Road
Studio 205
South Windsor, CT
06074

Planning | Architecture | Interior Design
Tel: 617.964.1700
www.draws.com

Tri-County Regional Vocational Technical High School

147 Pond St, Franklin, MA
02038

WARNER LARSON
LANDSCAPE ARCHITECTS
130 WEST BROADWAY, BOSTON MA 02127
617.464.1440 warnerlarson.com

3/19/2024

DESIGN DEVELOPMENT COST ESTIMATE SET

3/18/2024

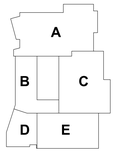

KEY PLAN

PROJECT NORTH

MAGNETIC NORTH

LANDSCAPE GRADING PLAN

Scale: 1"=30'
Project: 22001.00
Author: WLI
Date: 3/18/2024

L304

© COPYRIGHT 2023 DRUMMEY ROSANE ANDERSON, INC.

MATCH LINE

SHEET 4
SHEET 3

MATCH LINE L303
MATCH LINE L305

MATCH LINE L303
MATCH LINE L305

MATCH LINE L303
MATCH LINE L304

APPROXIMATE PROPERTY LINE PER GIS

APPROXIMATE PROPERTY LINE PER GIS

APPROXIMATE PROPERTY LINE PER GIS

100' Wetland Buffer
50' Buffer Zone
25' No Disturb Zone
Bordering Vegetated Wetlands
Isolated Vegetated Wetlands

52 HILLTOP RD
N/F
52 HILLTOP ROAD REALTY TRUST
BK.29097, PG.396
Lot 41 PLAN 472 OF 1997

5 ROLLING RIDGE RD
N/F
JOSEPH A ALIM &
JACQUELYN M RIVARD
BK.40543, PG.344
Lot 41 PLAN 590 & 591 OF 1957

3 ROLLING RIDGE RD
N/F
COLIN C GOIN
BK.32386, PG.401
Lot 42 PLAN 590 & 591 OF 1957

1 ROLLING RIDGE RD
N/F
DAVID E HOLLOWAY
& EDWIDGE HOLLOWAY
BK.6585, PG.418
Lot 43 PLAN 590 & 591 OF 1957

1A ROLLING RIDGE RD
N/F
YEH, HUA CINDY WU
BK.7959, PG.150
Lot 1 PLAN 232 OF 1957

647 OLD WEST CENTRAL ST
N/F
JAMES A & KIMBERLY A SCHUEFKE
BK.35137, PG.6
Lot 3 PLAN 232 OF 1987 PLAN 523 OF 1994

623 OLD WEST CENTRAL ST
N/F
ROBIN BARBERO
BK.17293, PG.287
Lot 1 PLAN 159 OF 1960

621 OLD WEST CENTRAL ST
N/F
LIA S PUGA &
JENNIFER M PUGA
BK.31486, PG.204
Lot 2 PLAN 159 OF 1960

599 OLD WEST CENTRAL ST
N/F
LEDGEWOOD CONDOMINIUM
BK.6055, PG.75

603 OLD WEST CENTRAL STREET
N/F
DONALD G RANIERI &
MARGARET C RANIERI
BK.13713, PG.581

OLD WEST CENTRAL STREET

PROJECT BENCHMARK
NAIL IN UTILITY POLE
ELEVATION=288.02

SEE SHEET L301 FOR GRADING NOTES AND LEGENDS

NORTH

SCALE: 1" = 30'-0"
0 15' 30' 75'

DRA

Drummey Rosane Anderson, Inc.

260 Charles Street
Studio 300
Waltham, MA
02453

225 Oakland Road
Studio 205
South Windsor, CT
06074

Planning | Architecture | Interior Design
Tel: 617.964.1700
www.draws.com

Tri-County Regional Vocational Technical High School

147 Pond St, Franklin, MA 02038

WARNER LARSON
LANDSCAPE ARCHITECTS
130 WEST BROADWAY, BOSTON MA 02127
617.464.1440 warnerlarson.com

COMMONWEALTH OF MASSACHUSETTS
DAVID J WARNER
No. 3026
REGISTERED LANDSCAPE ARCHITECT

3/19/2024

DESIGN DEVELOPMENT COST ESTIMATE SET

3/18/2024

KEY PLAN
A
B C
D E

PROJECT NORTH

MAGNETIC NORTH

LANDSCAPE GRADING PLAN

Scale: 1"=30'
Project: 22001.00
Author: WLI
Date: 3/18/2024

L305

PLANT_SCHEDULE

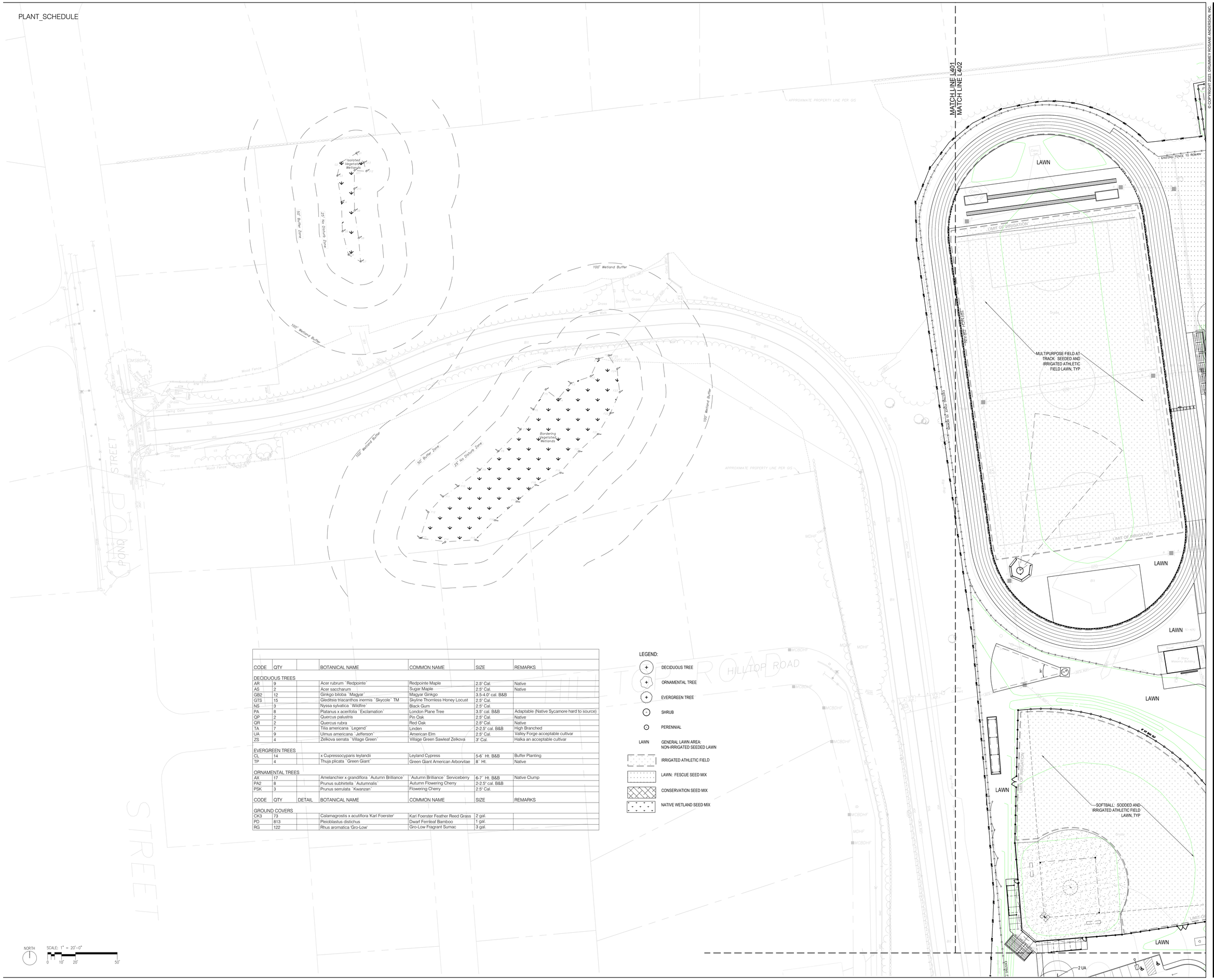

CODE	QTY		BOTANICAL NAME	COMMON NAME	SIZE	REMARKS
DECIDUOUS TREES						
AR	9		Acer rubrum `Redpointe`	Redpointe Maple	2.5" Cal.	Native
AS	2		Acer saccharum	Sugar Maple	2.5" Cal.	Native
GB2	12		Ginkgo biloba `Magyar`	Magyar Ginkgo	3.5-4.0" cal. B&B	
GTS	15		Gleditsia triacanthos inermis `Skycole` TM	Skyline Thornless Honey Locust	2.5" Cal.	
NS	3		Nyssa sylvatica `Wildfire`	Black Gum	2.5" Cal.	
PA	8		Platanus x acerifolia `Exclamation`	London Plane Tree	3.5" cal. B&B	Adaptable (Native Sycamore hard to source)
QP	2		Quercus palustris	Pin Oak	2.5" Cal.	Native
QR	2		Quercus rubra	Red Oak	2.5" Cal.	Native
TA	7		Tilia americana `Legend`	Linden	2-2.5" cal. B&B	High Branched
UA	9		Ulmus americana `Jefferson`	American Elm	2.5" Cal.	Valley Forge acceptable cultivar
ZS	4		Zelkova serrata `Village Green`	Village Green Sawleaf Zelkova	3" Cal.	Halka an acceptable cultivar
EVERGREEN TREES						
CL	14		x Cupressocyparis leylandii	Leyland Cypress	5-6` Ht. B&B	Buffer Planting
TP	4		Thuja plicata `Green Giant`	Green Giant American Arborvitae	8` Ht.	Native
ORNAMENTAL TREES						
AX	17		Amelanchier x grandiflora `Autumn Brilliance`	`Autumn Brilliance` Serviceberry	6-7` Ht. B&B	Native Clump
PA2	8		Prunus subhirtella `Autumnalis`	Autumn Flowering Cherry	2-2.5" cal. B&B	
PSK	3		Prunus serrulata `Kwanzan`	Flowering Cherry	2.5" Cal.	
CODE	QTY	DETAIL	BOTANICAL NAME	COMMON NAME	SIZE	REMARKS
GROUND COVERS						
CK3	73		Calamagrostis x acutiflora 'Karl Foerster'	Karl Foerster Feather Reed Grass	2 gal.	
PD	813		Pleioblastus distichus	Dwarf Fernleaf Bamboo	1 gal.	
RG	122		Rhus aromatica 'Gro-Low'	Gro-Low Fragrant Sumac	3 gal.	

LEGEND:

- DECIDUOUS TREE
- ORNAMENTAL TREE
- EVERGREEN TREE
- SHRUB
- PERENNIAL
- LAWN — GENERAL LAWN AREA: NON-IRRIGATED SEEDED LAWN
- IRRIGATED ATHLETIC FIELD
- LAWN: FESCUE SEED MIX
- CONSERVATION SEED MIX
- NATIVE WETLAND SEED MIX

© COPYRIGHT 2023, DRUMMEY ROSANE ANDERSON, INC.

DRA

Drummey Rosane Anderson, Inc.
260 Charles Street
Studio 300
Waltham, MA
02453
225 Oakland Road
Studio 205
South Windsor, CT
06074
Planning | Architecture | Interior Design
Tel: 617.964.1700
www.draws.com

Tri-County Regional Vocational Technical High School

147 Pond St, Franklin, MA 02038

WARNER LARSON
LANDSCAPE ARCHITECTS
130 WEST BROADWAY, BOSTON MA 02127
617.464.1440 warnerlarson.com

3/19/2024

DESIGN DEVELOPMENT COST ESTIMATE SET

3/18/2024

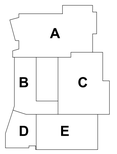

KEY PLAN

PROJECT NORTH

MAGNETIC NORTH

PLANTING PLAN

Scale: 1"=30'
Project: 22001.00
Author: WLI
Date: 3/18/2024

L401

MATCH LINE L401
MATCH LINE L402

LEGEND:

- DECIDUOUS TREE
- ORNAMENTAL TREE
- EVERGREEN TREE
- SHRUB
- PERENNIAL
- LAWN — GENERAL LAWN AREA: NON-IRRIGATED SEEDED LAWN
- IRRIGATED ATHLETIC FIELD
- LAWN: FESCUE SEED MIX
- CONSERVATION SEED MIX
- NATIVE WETLAND SEED MIX

SEE L401 FOR PLANT SCHEDULE

LAWN

LIMIT OF IRRIGATION

EXISTING FENCE TO REMAIN

MULTIPURPOSE FIELD AT TRACK: SEEDED AND IRRIGATED ATHLETIC FIELD LAWN, TYP

PRACTICE FIELDS: SEEDED AND IRRIGATED ATHLETIC FIELD LAWN, TYP

4 UA

SOFTBALL: SODDED AND IRRIGATED ATHLETIC FIELD LAWN, TYP

STADIUM FIELD SODDED AND IRRIGATED ATHLETIC FIELD LAWN, TYP

8 PA

2 AR

3 NS

2 PA2
1 AR

7 TA

2 UA

EXISTING HEADWALL AND DRAIN PIPE TO BE MAINTAINED

PROPOSED VEGETATED SWALE

MATCH LINE L403
MATCH LINE L404

NORTH

SCALE: 1" = 30'-0"
0 15' 30' 75'

APPROXIMATE PROPERTY LINE PER GIS

HILLTOP ROAD

MACARTHUR ROAD

© COPYRIGHT 2023 DRUMMEY ROSANE ANDERSON, INC.

DRA

Drummey Rosane Anderson, Inc.

260 Charles Street
Studio 300
Waltham, MA
02453

225 Oakland Road
Studio 205
South Windsor, CT
06074

Planning | Architecture | Interior Design
Tel: 617.964.1700
www.draws.com

Tri-County Regional Vocational Technical High School

147 Pond St, Franklin, MA 02038

WARNER LARSON
LANDSCAPE ARCHITECTS
130 WEST BROADWAY, BOSTON MA 02127
617.464.1440 warnerlarson.com

COMMONWEALTH OF MASSACHUSETTS
DAVID J WARNER
NO. 4008
REGISTERED LANDSCAPE ARCHITECT

3/18/2024

DESIGN DEVELOPMENT COST ESTIMATE SET

3/18/2024

KEY PLAN

A
B C
D E

PROJECT NORTH | MAGNETIC NORTH

PLANTING PLAN

Scale: 1"=30'
Project: 22001.00
Author: WLI
Date: 3/18/2024

L402

SEE L401 FOR PLANT SCHEDULE

LEGEND:

- DECIDUOUS TREE
- ORNAMENTAL TREE
- EVERGREEN TREE
- SHRUB
- PERENNIAL
- LAWN — GENERAL LAWN AREA: NON-IRRIGATED SEEDED LAWN
- IRRIGATED ATHLETIC FIELD
- LAWN: FESCUE SEED MIX
- CONSERVATION SEED MIX
- NATIVE WETLAND SEED MIX

NORTH

SCALE: 1" = 30'-0"

0 15' 30' 75'

© COPYRIGHT 2023, DRUMMEY ROSANE ANDERSON, INC.

DRA

Drummey Rosane Anderson, Inc.

260 Charles Street
Studio 300
Waltham, MA
02453

225 Oakland Road
Studio 205
South Windsor, CT
06074

Planning | Architecture | Interior Design
Tel: 617.964.1700
www.draws.com

Tri-County Regional Vocational Technical High School

147 Pond St, Franklin, MA
02038

WARNER LARSON
LANDSCAPE ARCHITECTS
130 WEST BROADWAY, BOSTON MA 02127
617.464.1440 warnerlarson.com

MASSACHUSETTS REGISTERED LANDSCAPE ARCHITECT
DAVID J. WARNER
NO. 2209

3/19/2024

DESIGN DEVELOPMENT COST ESTIMATE SET

3/18/2024

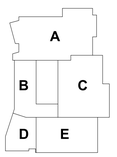

KEY PLAN

PROJECT NORTH

MAGNETIC NORTH

PLANTING PLAN

Scale: 1"=30'
Project: 22001.00
Author: WLI
Date: 3/18/2024

L403

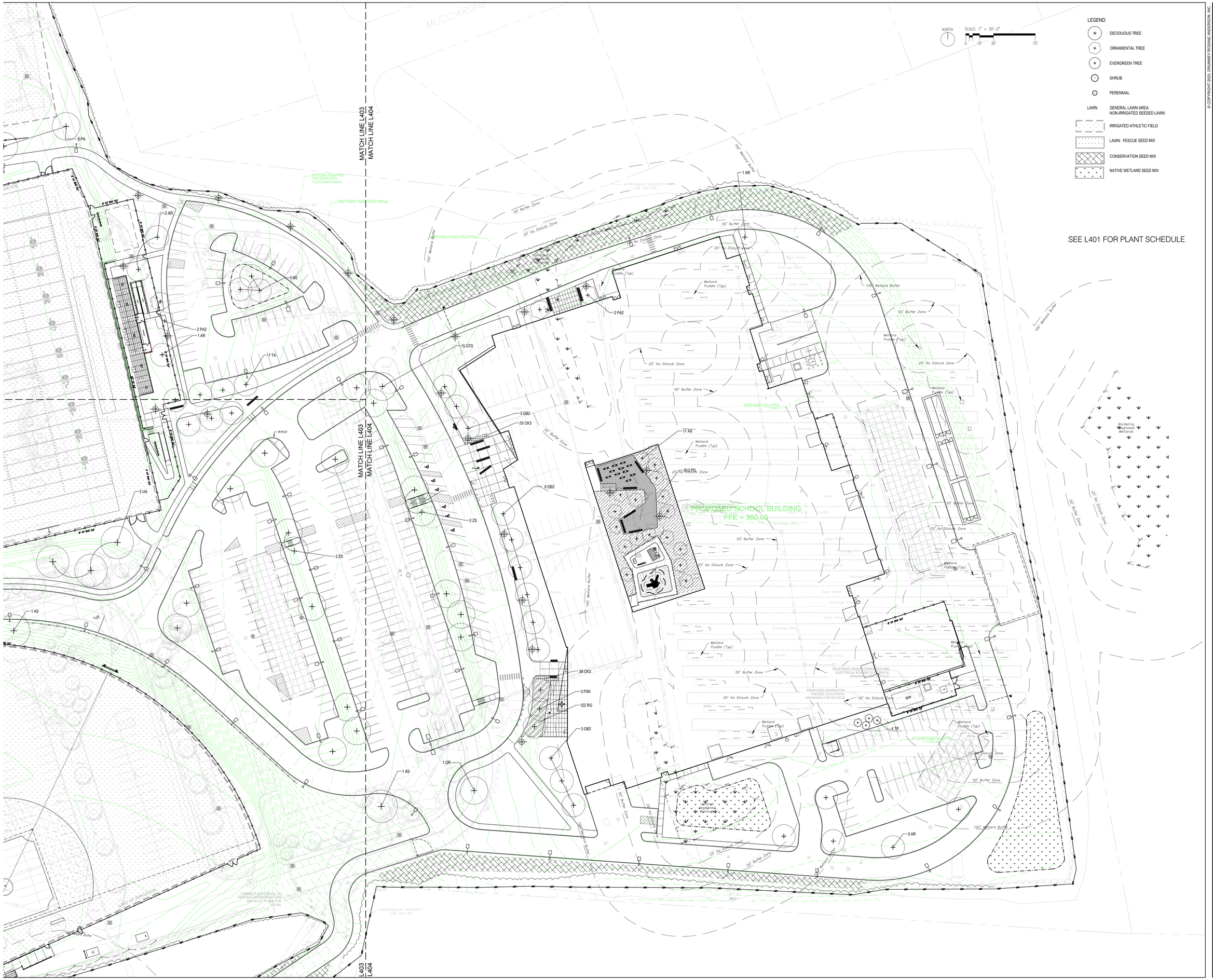

© COPYRIGHT 2023, DRUMMEY ROSANE ANDERSON, INC.

DRA

Drummey Rosane Anderson, Inc.

260 Charles Street
Studio 300
Waltham, MA
02453

225 Oakland Road
Studio 205
South Windsor, CT
06074

Planning | Architecture | Interior Design
Tel: 617.964.1700
www.draws.com

Tri-County Regional Vocational Technical High School

147 Pond St, Franklin, MA
02038

WARNER LARSON
LANDSCAPE ARCHITECTS
130 WEST BROADWAY, BOSTON MA 02127
617.464.1440 warnerlarson.com

3/19/2024

DESIGN DEVELOPMENT COST ESTIMATE SET

3/18/2024

A
B C
D E
KEY PLAN

PROJECT NORTH
MAGNETIC NORTH

PLANTING PLAN

Scale: 1"=30'
Project: 22001.00
Author: WLI
Date: 3/18/2024

L404

MATCH LINE L403
MATCH LINE L405

MATCH LINE L403
MATCH LINE L404

MATCH LINE L403
MATCH LINE L405

100' Wetland Buffer
50' Buffer Zone
25' No Disturb Zone
Bordering Vegetated Wetlands
Isolated Vegetated Wetlands
LIMIT OF IRRIGATION
CONNECT ELECTRICAL TO EXISTING INFRASTRUCTURE SEE M.E.P. PLANS FOR DETAIL
APPROXIMATE PROPERTY LINE PER GIS
OLD WEST CENTRAL STREET
MCBDHF
DMSBDHF
DMSBDHF/PARKING

SEE L401 FOR PLANT SCHEDULE

LEGEND:

- DECIDUOUS TREE
- ORNAMENTAL TREE
- EVERGREEN TREE
- SHRUB
- PERENNIAL
- LAWN — GENERAL LAWN AREA: NON-IRRIGATED SEEDED LAWN
- IRRIGATED ATHLETIC FIELD
- LAWN: FESCUE SEED MIX
- CONSERVATION SEED MIX
- NATIVE WETLAND SEED MIX

NORTH

SCALE: 1" = 30'-0"
0 15' 30' 75'

© COPYRIGHT 2023, DRUMMEY ROSANE ANDERSON, INC.

DRA

Drummey Rosane Anderson, Inc.

260 Charles Street
Studio 300
Waltham, MA
02453

225 Oakland Road
Studio 205
South Windsor, CT
06074

Planning | Architecture | Interior Design

Tel: 617.964.1700
www.draws.com

Tri-County Regional Vocational Technical High School

147 Pond St, Franklin, MA 02038

WARNER LARSON
LANDSCAPE ARCHITECTS
130 WEST BROADWAY, BOSTON MA 02127
617.464.1440 warnerlarson.com

COMMONWEALTH OF MASSACHUSETTS
DAVID J. WARNER
No. 3010
REGISTERED LANDSCAPE ARCHITECT

3/19/2024

DESIGN DEVELOPMENT COST ESTIMATE SET

3/18/2024

KEY PLAN

A
B C
D E

PROJECT NORTH

MAGNETIC NORTH

PLANTING PLAN

Scale: 1"=30'
Project: 22001.00
Author: WLI
Date: 3/18/2024

L405

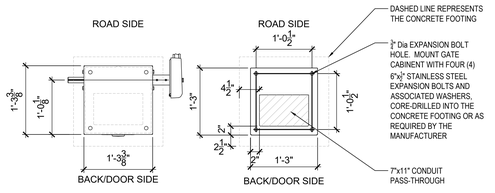

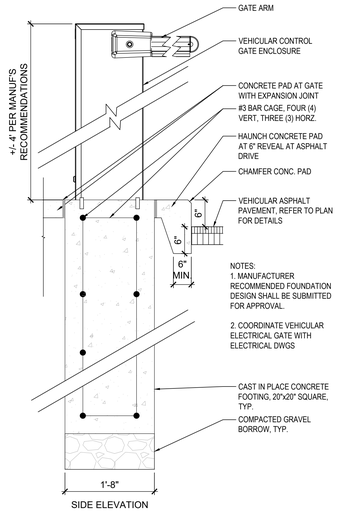

16 ELECTRIC VEHICULAR GATE
SCALE: 1" = 1'-0"

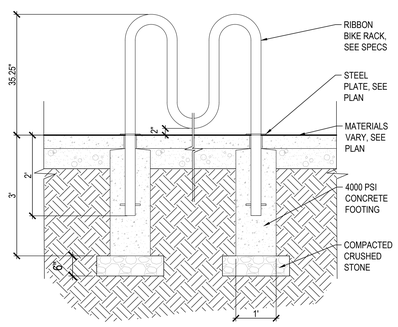

17 RIBBON BIKE RACK
SCALE: 3/4" = 1'-0"

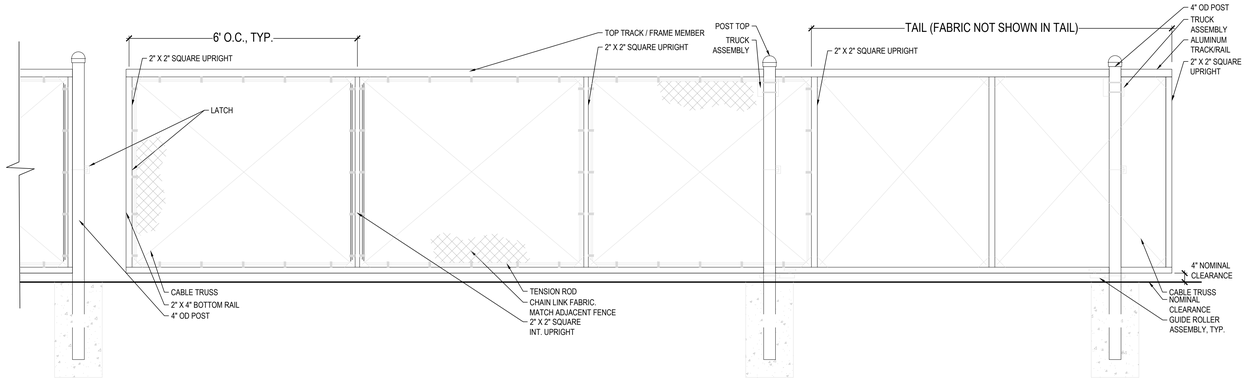

8 CANTILEVERED SLIDE GATE
SCALE: 1/2" = 1'-0"

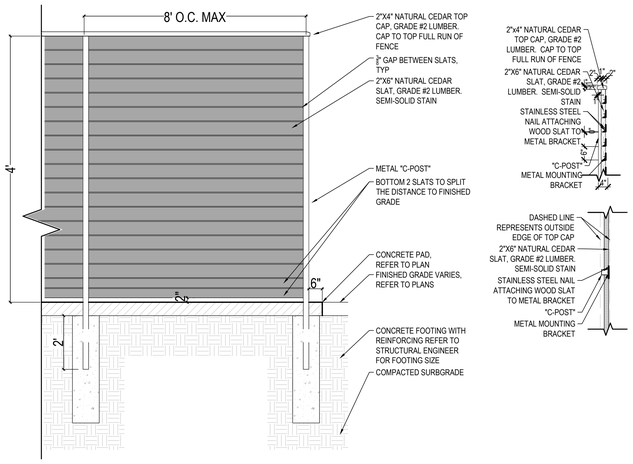

11 HORIZONTAL WOOD SLAT FENCE
SCALE: 1/2" = 1'-0"

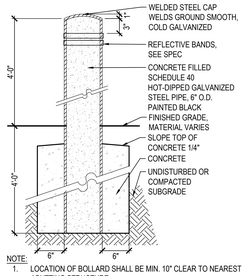

NOTE:
1. LOCATION OF BOLLARD SHALL BE MIN. 10" CLEAR TO NEAREST ABUTTING STRUCTURE.

14 CONCRETE FILLED STEEL BOLLARD
SCALE: 1" = 1'-0"

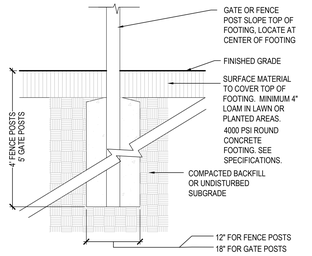

12 CHAIN LINK FENCE FOOTING
SCALE: 1" = 1'-0"

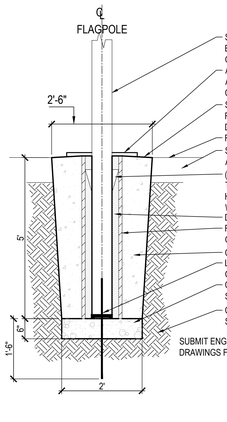

15 FLAG POLE FOOTING
SCALE: 3/4" = 1'-0"

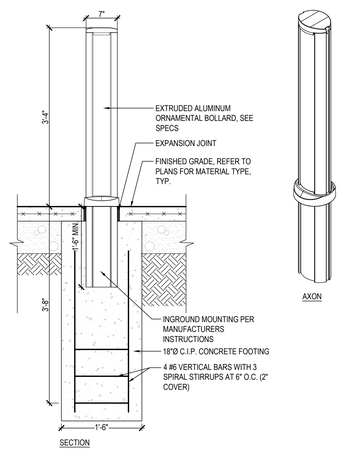

13 ORNAMENTAL BOLLARD
SCALE: 1" = 1'-0"

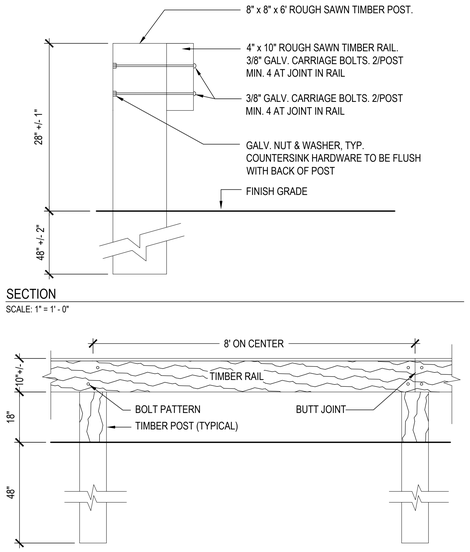

SECTION
SCALE: 1" = 1' - 0"

ELEVATION
SCALE: 1/2" = 1' - 0"

NOTES:
1. LINE OF POSTS SHALL BE INSTALLED STRAIGHT AND TRUE TO ALIGNMENT SHOWN ON PLAN.
2. ALL POSTS SHALL BE INSTALLED PLUMB AND ALL RAILS SHALL BE PARALLEL TO FINISH GRADE.
3. TIMBER RAIL LENGTHS SHALL BE 16'
4. TIMBER POSTS AND RAILS SHALL BE ROUGH SAWN P.T. SOUTHERN YELLOW PINE, CLEAR HEARTWOOD FREE OF DEFECTS.
5. SEE SPECIFICATIONS.

9 TIMBER WOODEN GUIDERAIL
SCALE: 1 1/2" = 1'-0"

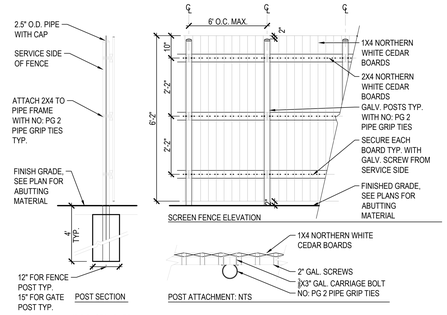

10 WOOD SCREEN FENCE WITH PIPE FRAME
SCALE: 1/2" = 1'-0"

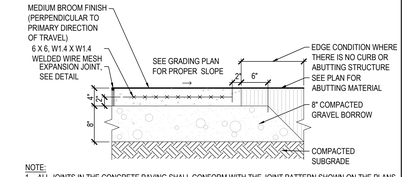

NOTE:
1. ALL JOINTS IN THE CONCRETE PAVING SHALL CONFORM WITH THE JOINT PATTERN SHOWN ON THE PLANS.

1 CONCRETE WALKWAY PAVING
SCALE: 1" = 1'-0"

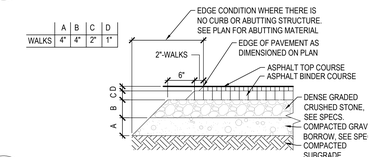

2 ASPHALT WALKWAY PAVING
SCALE: 1" = 1'-0"

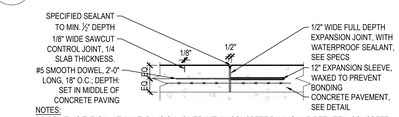

NOTES:
1. DOWEL IS TYPICAL AT ALL EXPANSION JOINTS WITHIN CONCRETE PAVING AND BETWEEN CONCRETE PAVING AND CONCRETE STAIRS.
2. DELETE EXPANSION SLEEVE AND DOWEL WHERE JOINT ABUTS RETAINING WALL, CURBS, OR OTHER FIXED OBJECTS.
3. INSTALL JOINTS AS SHOWN ON PLAN. EXPANSION JOINTS AT A MAXIMUM OF 30' APART AND CONTROL JOINTS AT A MAXIMUM OF 10' APART UNLESS SPACED MORE CLOSELY ON THE PLANS.

3 EXPANSION JOINT
SCALE: 1" = 1'-0"

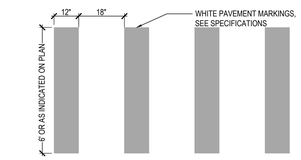

NOTE:
1. PROVIDE PAVEMENT MARKINGS WHERE SHOWN ON PLANS IN ACCORDANCE WITH THIS DETAIL
2. TWO COATS OF PAINT REQUIRED FOR ALL STRIPING IN CROSSWALKS AND PARKING LOTS

4 CROSSWALK PAVING MARKINGS
SCALE: 1" = 1'-0"

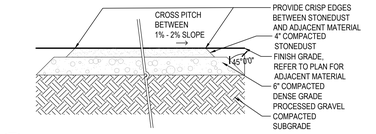

5 STONEDUST SURFACING
SCALE: 1" = 1'-0"

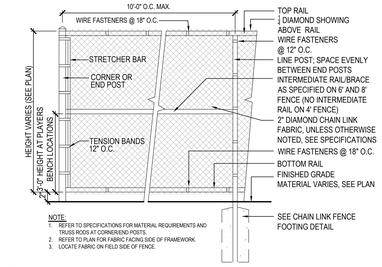

NOTE:
1. REFER TO SPECIFICATIONS FOR MATERIAL REQUIREMENTS AND TRUSS RODS AT CORNER/END POSTS.
2. REFER TO PLAN FOR FABRIC FACING SIDE OF FRAMEWORK.
3. LOCATE FABRIC ON FIELD SIDE OF FENCE.

6 CHAIN LINK FENCE
SCALE: 1/2" = 1'-0"

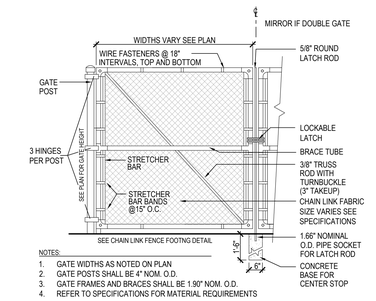

NOTES:
1. GATE WIDTHS AS NOTED ON PLAN
2. GATE POSTS SHALL BE 4" NOM. O.D.
3. GATE FRAMES AND BRACES SHALL BE 1.90" NOM. O.D.
4. REFER TO SPECIFICATIONS FOR MATERIAL REQUIREMENTS

7 CHAIN LINK GATE
SCALE: 1/2" = 1'-0"

© COPYRIGHT 2023, DRUMMEY ROSANE ANDERSON, INC.

DRA
Drummey Rosane Anderson, Inc.
260 Charles Street
Studio 300
Waltham, MA
02453
225 Oakland Road
Studio 205
South Windsor, CT
06074
Planning | Architecture | Interior Design
Tel: 617.964.1700
www.draws.com

Tri-County Regional Vocational Technical High School

147 Pond St, Franklin, MA 02038

WARNER LARSON
LANDSCAPE ARCHITECTS
130 WEST BROADWAY, BOSTON MA 02127
617.464.1440 warnerlarson.com

3/19/2024

DESIGN DEVELOPMENT COST ESTIMATE SET

3/18/2024

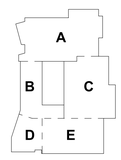

KEY PLAN

PROJECT NORTH

MAGNETIC NORTH

DETAILS

Scale: VARIES
Project: 22001.00
Author: WLI
Date: 3/18/2024

L501

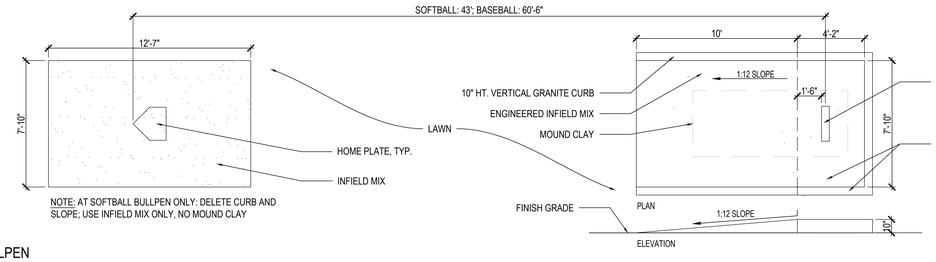

10 BULLPEN

SCALE: 77/256" = 1'-0"

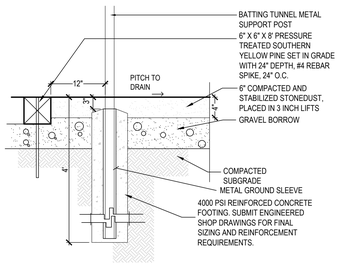

13 BATTING CAGE FOOTING AND SURFACING

SCALE: 1" = 1'-0"

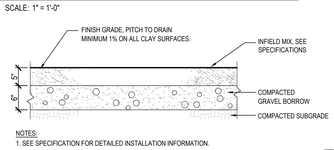

NOTES:
1. SEE SPECIFICATION FOR DETAILED INSTALLATION INFORMATION.

14 CLAY INFIELD MIX

SCALE: 1" = 1'-0"

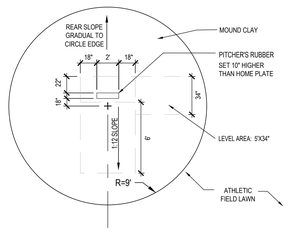

15 BASEBALL PITCHERS MOUND PLAN

SCALE: 1/4" = 1'-0"

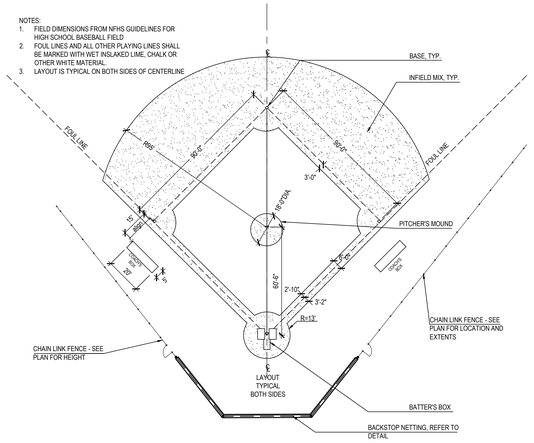

11 BASEBALL INFIELD LAYOUT

SCALE: 1" = 30'

12 BASEBALL BACKSTOP FOOTING

SCALE: 3/4" = 1'-0"

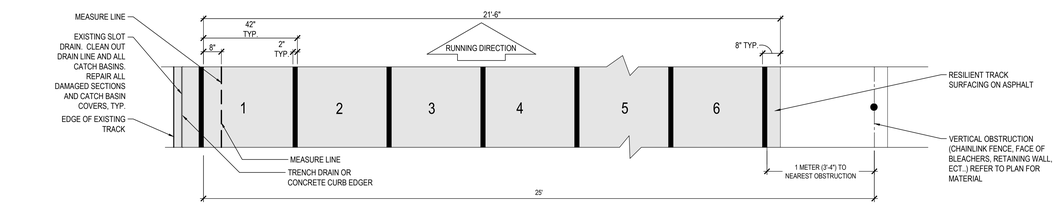

1 TRACKLANEDETAIL-6 LANE

SCALE: 1/2" = 1'-0"

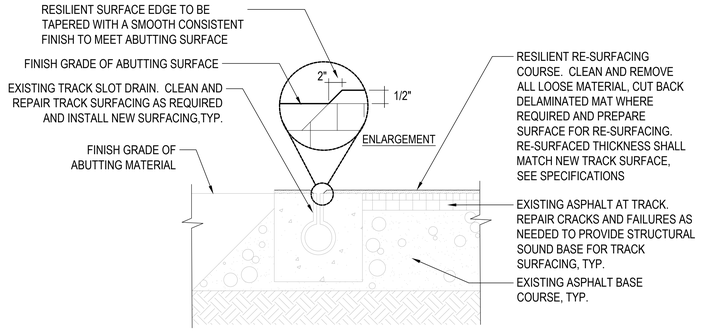

7 TRACK_RESILIENT SURFACE

SCALE: 1 1/2" = 1'-0"

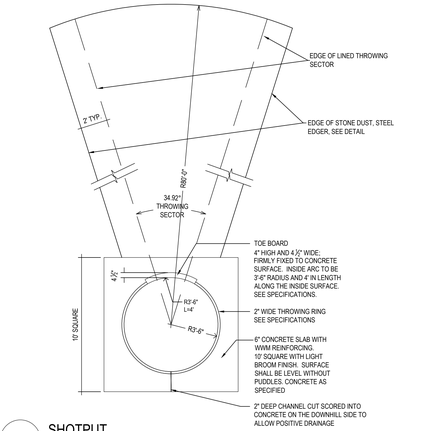

2 SHOTPUT

SCALE: 1/4" = 1'-0"

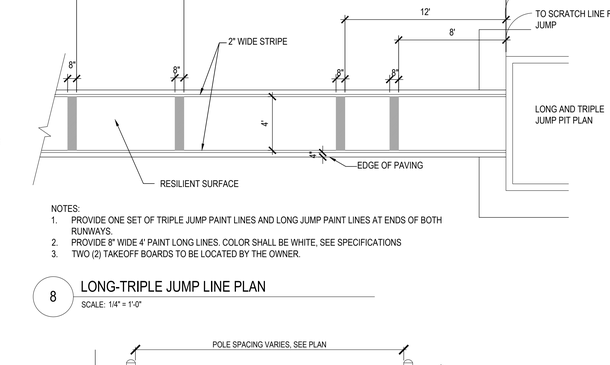

NOTES:
1. PROVIDE ONE SET OF TRIPLE JUMP PAINT LINES AND LONG JUMP PAINT LINES AT ENDS OF BOTH RUNWAYS.
2. PROVIDE 8" WIDE 4' PAINT LONG LINES. COLOR SHALL BE WHITE, SEE SPECIFICATIONS
3. TWO (2) TAKEOFF BOARDS TO BE LOCATED BY THE OWNER.

8 LONG-TRIPLE JUMP LINE PLAN

SCALE: 1/4" = 1'-0"

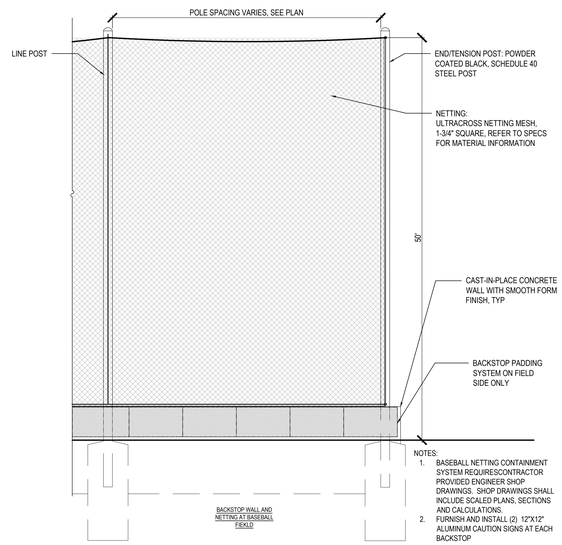

NOTES:
1. BASEBALL NETTING CONTAINMENT SYSTEM REQUIRESCONTRACTOR PROVIDED ENGINEER SHOP DRAWINGS. SHOP DRAWINGS SHALL INCLUDE SCALED PLANS, SECTIONS AND CALCULATIONS.
2. FURNISH AND INSTALL (2) 12"X12" ALUMINUM CAUTION SIGNS AT EACH BACKSTOP

9 BASEBALL BACKSTOP

SCALE: 1/4" = 1'-0"

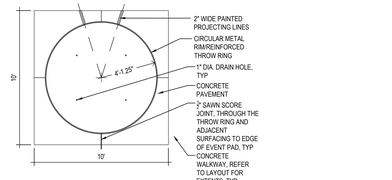

3 DISCUS PAD

SCALE: 1/4" = 1'-0"

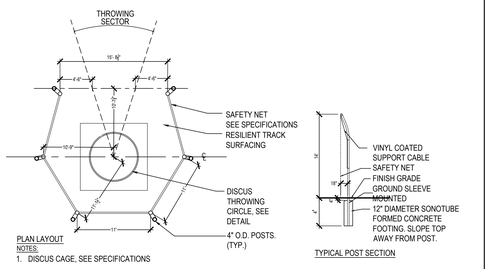

4 DISCUS ENCLOSURE

SCALE: 1/8" = 1'-0"

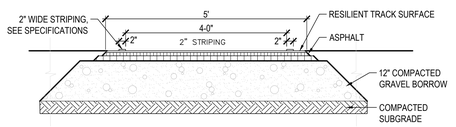

5 LONG JUMP LANE SECTION

SCALE: 3/4" = 1'-0"

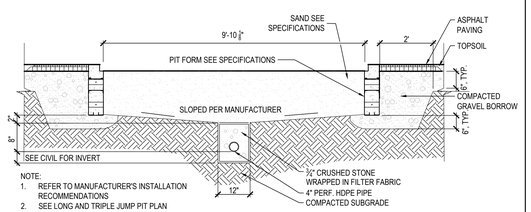

PLAN

6 LONG JUMP PIT SECTION

SCALE: 1/2" = 1'-0"

© COPYRIGHT 2023, DRUMMEY ROSANE ANDERSON, INC.

DRA
Drummey Rosane Anderson, Inc.
260 Charles Street
Studio 300
Waltham, MA
02453
225 Oakland Road
Studio 205
South Windsor, CT
06074
Planning | Architecture | Interior Design
Tel: 617.964.1700
www.draws.com

Tri-County Regional Vocational Technical High School

147 Pond St, Franklin, MA 02038

WARNER LARSON
LANDSCAPE ARCHITECTS
130 WEST BROADWAY, BOSTON MA 02127
617.464.1440 warnerlarson.com

COMMONWEALTH OF MASSACHUSETTS
DAVID J. WARNER
No. 3021
REGISTERED LANDSCAPE ARCHITECT
3/19/2024

DESIGN DEVELOPMENT COST ESTIMATE SET

3/18/2024

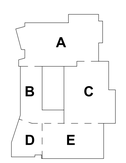

KEY PLAN

PROJECT NORTH

MAGNETIC NORTH

DETAILS

Scale: VARIES
Project: 22001.00
Author: WLI
Date: 3/18/2024

L502

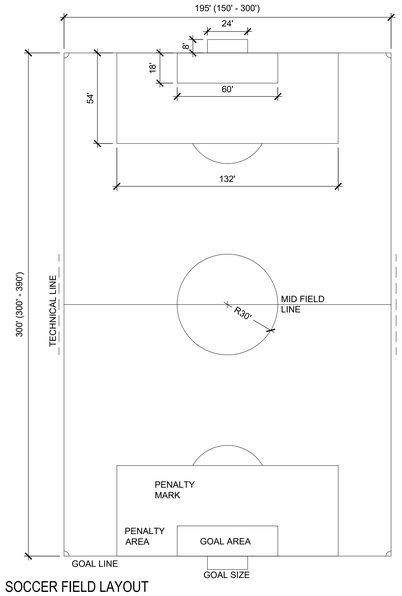

10 SOCCER FIELD LAYOUT
SCALE: 1/32" = 1'-0"

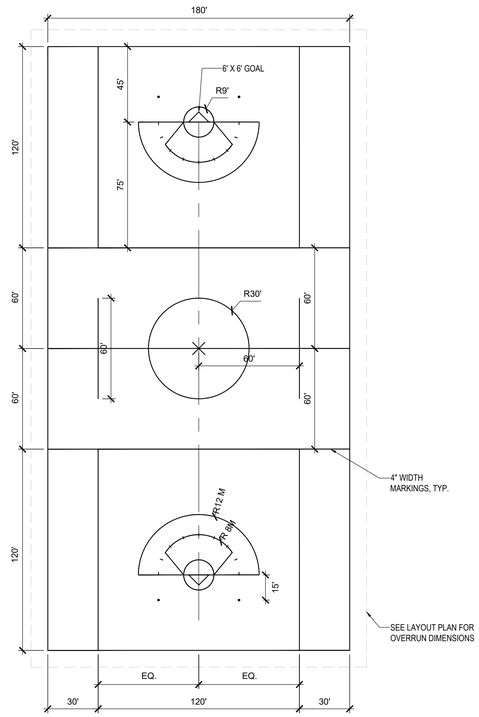

NOTES:
1. 10' MINIMUM OVERRUN. SEE LAYOUT PLAN FOR OVERRUN DIMENSIONS.
2. SHALL COMPLY WITH NATIONAL FEDERATION OF STATE HIGH SCHOOL ASSOCIATIONS (NFHS) FIELD GUIDELINES FOR HIGH SCHOOL UNIFIED LACROSSE FIELD
3. FOR SYNTHETIC TURF APPLICATIONS, SEE SPECIFICATIONS FOR TUFTED/INLAID REQUIREMENTS AND LINE COLOR.

8 BOYS AND GIRLS LACROSSE
SCALE: 1/32" = 1'-0"

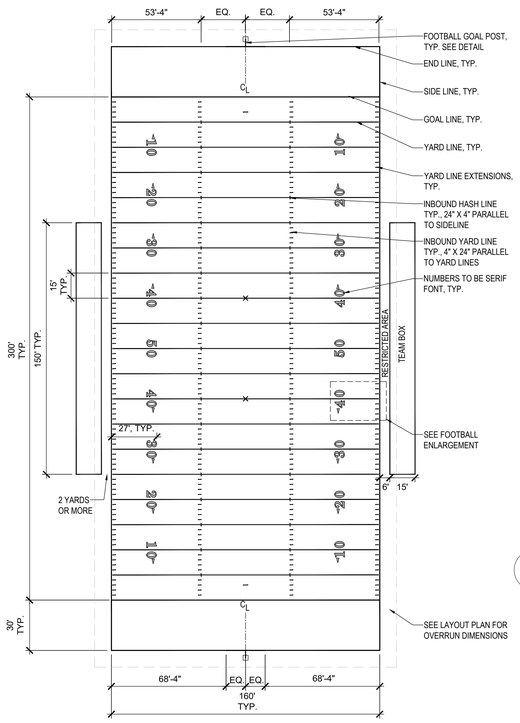

NOTES:
1. THE LINES REPRESENTING THE GOAL LINES, SIDELINES AND END LINES ARE OUTSIDE THE DIMENSIONS SHOWN.
2. THE YARD LINES ARE MARKED WITH THE MEASURED DISTANCE IN THE MIDDLE OF THE LINE
3. 10' MINIMUM OVERRUN. SEE LAYOUT PLAN FOR OVERRUN DIMENSIONS.
4. SHALL COMPLY WITH NATIONAL FEDERATION OF STATE HIGH SCHOOL ASSOCIATIONS (NFHS) FIELD GUIDELINES FOR HIGH SCHOOL FOOTBALL FIELD
5. FOR SYNTHETIC TURF APPLICATIONS, SEE SPECIFICATIONS FOR TUFTED/INLAID REQUIREMENTS AND LINE COLOR.

6 FOOTBALL FIELD LAYOUT
SCALE: 1/32" = 1'-0"

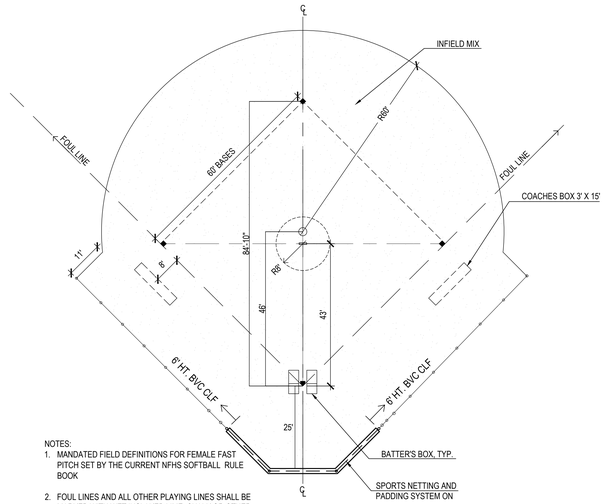

NOTES:
1. MANDATED FIELD DEFINITIONS FOR FEMALE FAST PITCH SET BY THE CURRENT NFHS SOFTBALL RULE BOOK
2. FOUL LINES AND ALL OTHER PLAYING LINES SHALL BE MARKED WITH WET INSLAKED LIME, CHALK OR OTHER WHITE MATERIAL
3. LOCATIONS OF SPORTS NETTING, GATES, FENCING AND DUGOUTS ARE IDENTIFIED ON SHEET L200

1 SOFTBALL INFIELD
SCALE: 1/16" = 1'-0"

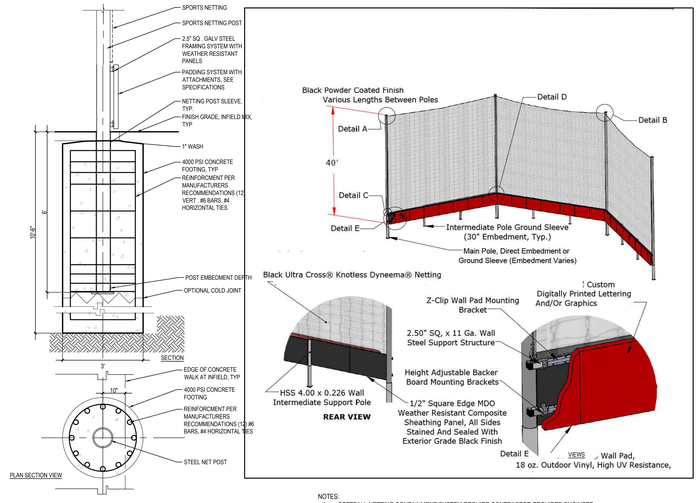

NOTES:
1. SOFTBALL NETTING CONTAINMENT SYSTEM REQUIRE CONTRACTOR PROVIDED ENGINEER SHOP DRAWINGS. SHOP DRAWINGS SHALL INCLUDE SCALED PLANS, SECTIONS AND CALCULATIONS.
2. FURNISH AND INSTALL (2) 12"X12" ALUMINUM CAUTION SIGNS BEHIND BACKSTOP

2 SOFTBALL NETTING BACKSTOP ELEVATION
SCALE: 1/2" = 1'-0"

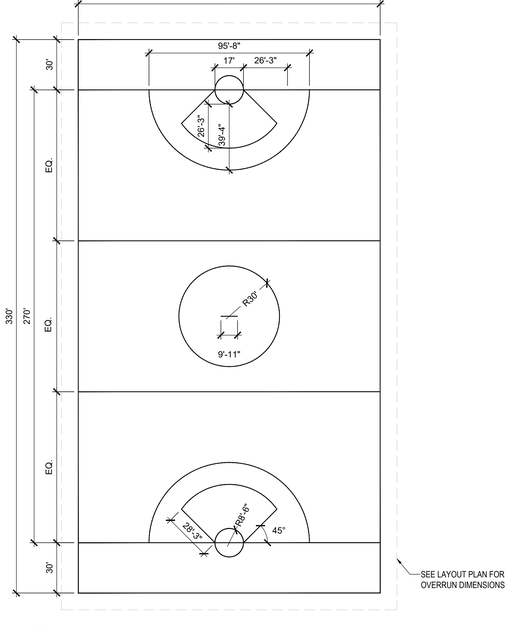

NOTES:
1. 10' MINIMUM OVERRUN. SEE LAYOUT PLAN FOR OVERRUN DIMENSIONS.
2. SHALL COMPLY WITH NATIONAL FEDERATION OF STATE HIGH SCHOOL ASSOCIATIONS (NFHS) FIELD GUIDELINES FOR HIGH SCHOOL GIRLS LACROSSE FIELD
3. FOR SYNTHETIC TURF APPLICATIONS, SEE SPECIFICATIONS FOR TUFTED/INLAID REQUIREMENTS AND LINE COLOR.

9 GIRLS LACROSSE
SCALE: 1/32" = 1'-0"

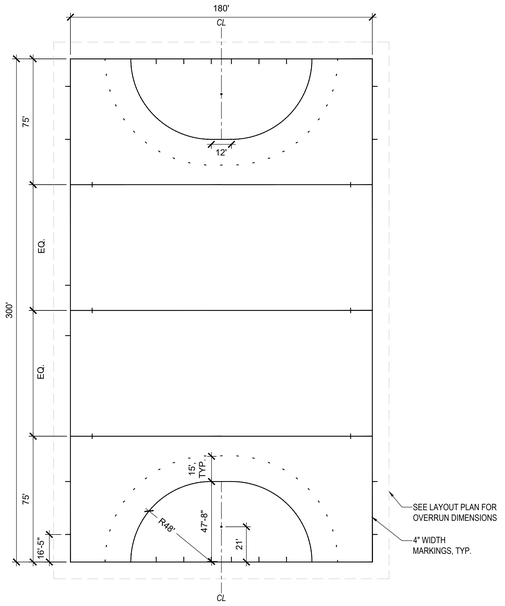

NOTES:
1. 10' MINIMUM OVERRUN. SEE LAYOUT PLAN FOR OVERRUN DIMENSIONS.
2. SHALL COMPLY WITH NATIONAL FEDERATION OF STATE HIGH SCHOOL ASSOCIATIONS (NFHS) FIELD GUIDELINES FOR HIGH SCHOOL FIELD HOCKEY FIELD
3. FOR SYNTHETIC TURF APPLICATIONS, SEE SPECIFICATIONS FOR TUFTED/INLAID REQUIREMENTS AND LINE COLOR.

7 FIELD HOCKEY
SCALE: 1/32" = 1'-0"

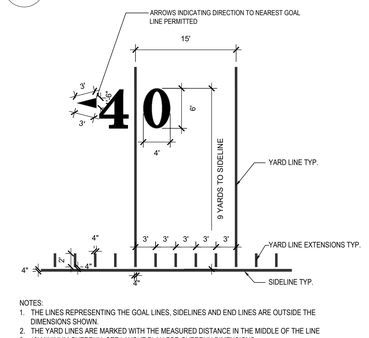

NOTES:
1. THE LINES REPRESENTING THE GOAL LINES, SIDELINES AND END LINES ARE OUTSIDE THE DIMENSIONS SHOWN.
2. THE YARD LINES ARE MARKED WITH THE MEASURED DISTANCE IN THE MIDDLE OF THE LINE
3. 10' MINIMUM OVERRUN. SEE LAYOUT PLAN FOR OVERRUN DIMENSIONS.
4. SHALL COMPLY WITH NATIONAL FEDERATION OF STATE HIGH SCHOOL ASSOCIATIONS (NFHS) FIELD GUIDELINES FOR HIGH SCHOOL FOOTBALL FIELD
5. FOR SYNTHETIC TURF APPLICATIONS, SEE SPECIFICATIONS FOR TUFTED/INLAID REQUIREMENTS AND LINE COLOR.

4 FOOTBALL FIELD ENLARGEMENT
SCALE: 1/8" = 1'-0"

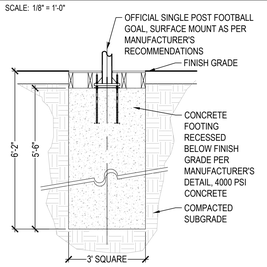

5 FOOTBALL GOAL POST FOOTING
SCALE: 3/4" = 1'-0"

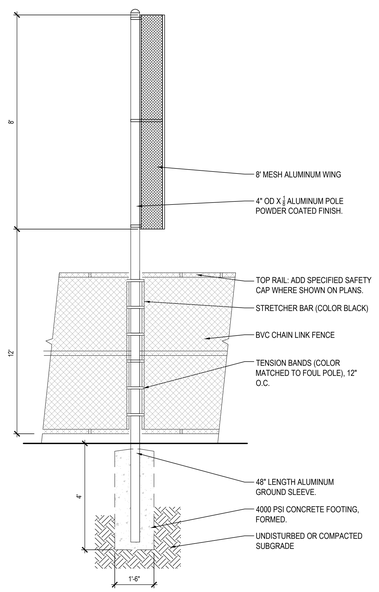

3 FOUL POLE
SCALE: 1/2" = 1'-0"

© COPYRIGHT 2023, DRUMMEY ROSANE ANDERSON, INC.

DRA
Drummey Rosane Anderson, Inc.
260 Charles Street
Studio 300
Waltham, MA
02453
225 Oakland Road
Studio 205
South Windsor, CT
06074
Planning | Architecture | Interior Design
Tel: 617.964.1700
www.draws.com

Tri-County Regional Vocational Technical High School

147 Pond St, Franklin, MA 02038

WARNER LARSON
LANDSCAPE ARCHITECTS
130 WEST BROADWAY, BOSTON MA 02127
617.464.1440 warnerlarson.com

COMMONWEALTH OF MASSACHUSETTS
DAVID J. WARNER
NO. 3324
REGISTERED LANDSCAPE ARCHITECT
3/19/2024

DESIGN DEVELOPMENT COST ESTIMATE SET

3/18/2024

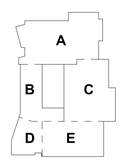

KEY PLAN

PROJECT NORTH
MAGNETIC NORTH

DETAILS

Scale: VARIES
Project: 22001.00
Author: WLI
Date: 3/18/2024

L503

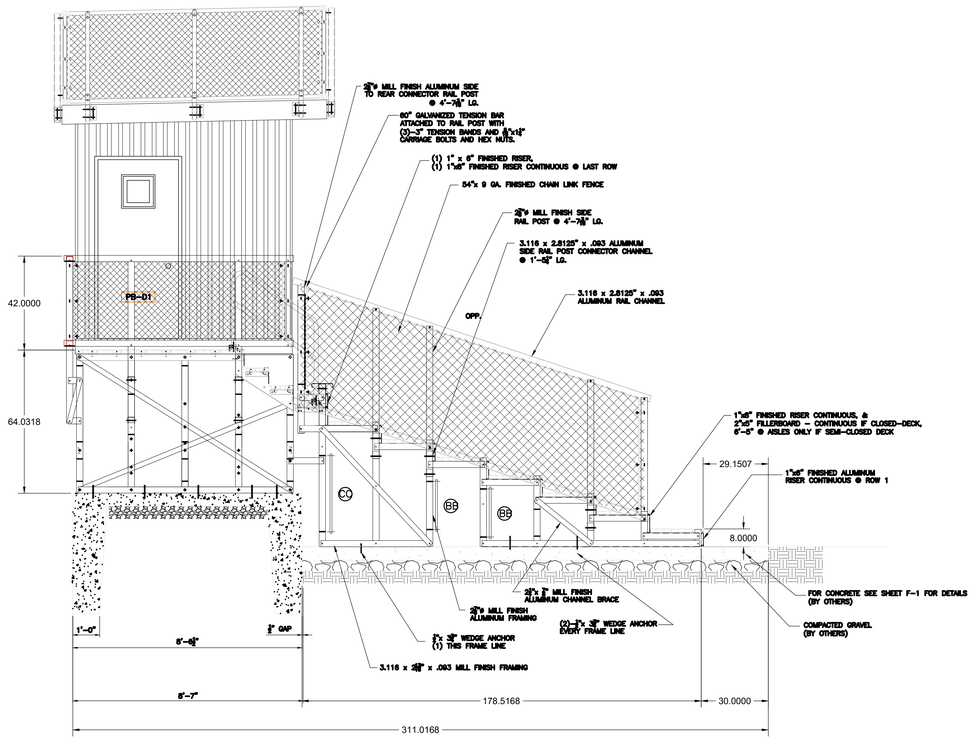

3 BLEACHER ELEVATION WITH PRESSBOX FOR FOOTBALL

SCALE: 1/2" = 1'-0"

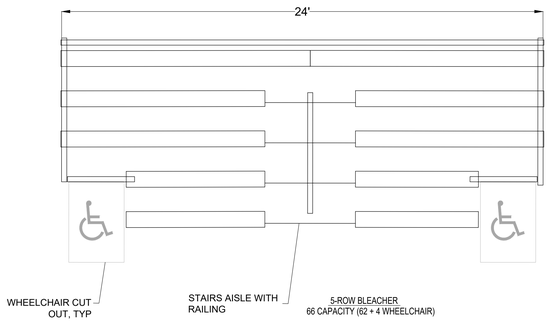

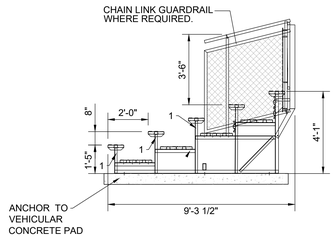

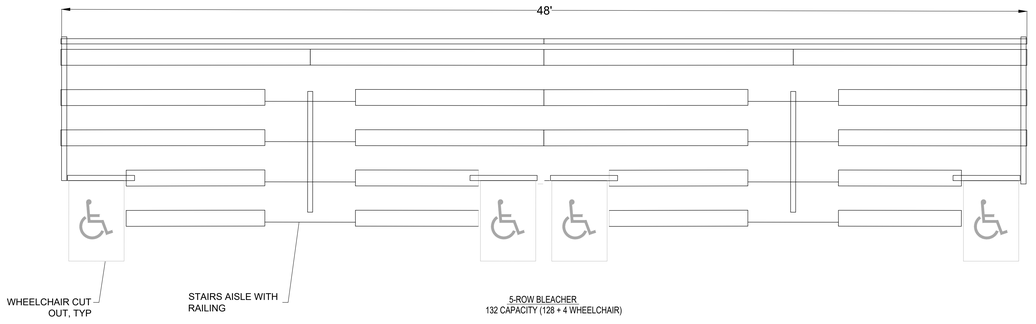

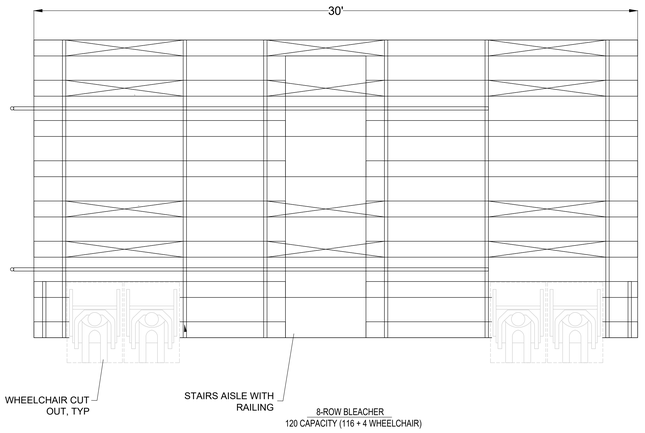

NOTE:
1. INSTALLER TO PROVIDE DETAILED SHOP DRAWINGS BASED ON MANUFACTURERS RECOMMENDATIONS.

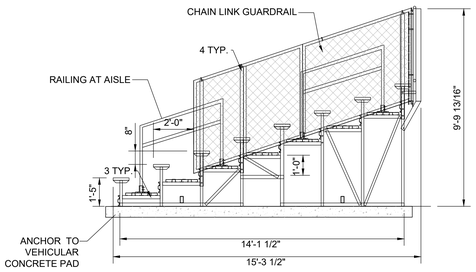

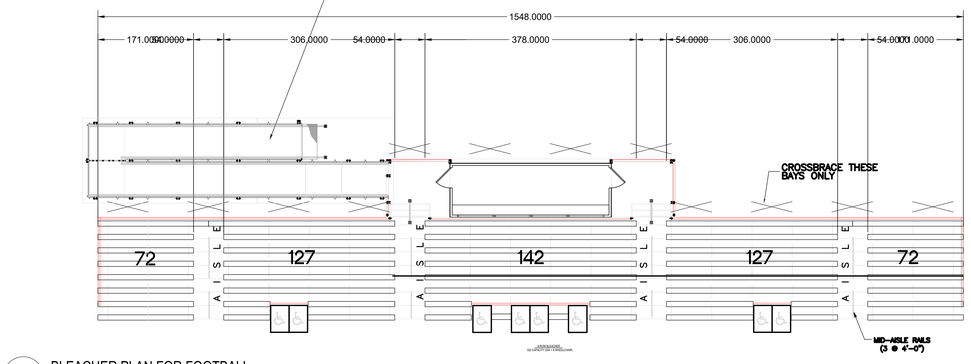

4 BLEACHER PLAN FOR FOOTBALL

SCALE: 1/8" = 1'-0"

1 BLEACHER FOR BASEBALL SOFTBALL AND TRACK

SCALE: 3/8" = 1'-0"

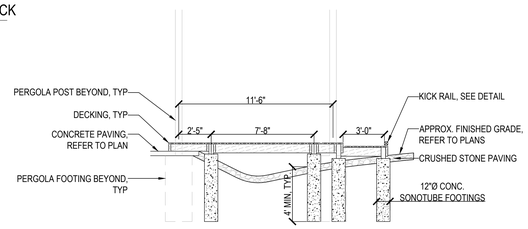

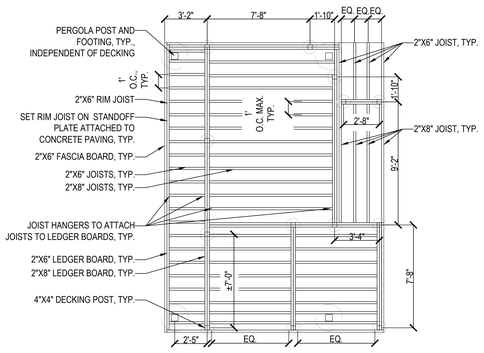

2 COURTYARD DECKING

SCALE: 1/4" = 1'-0"

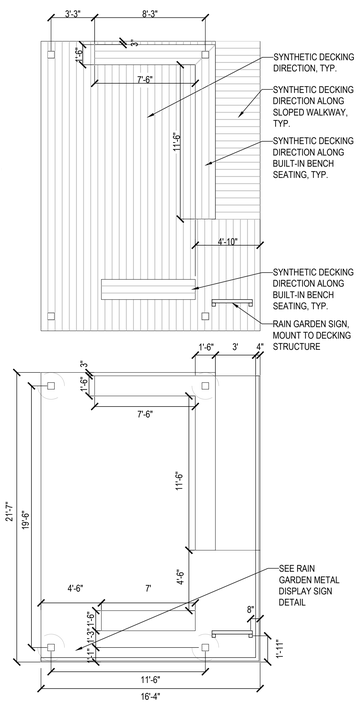

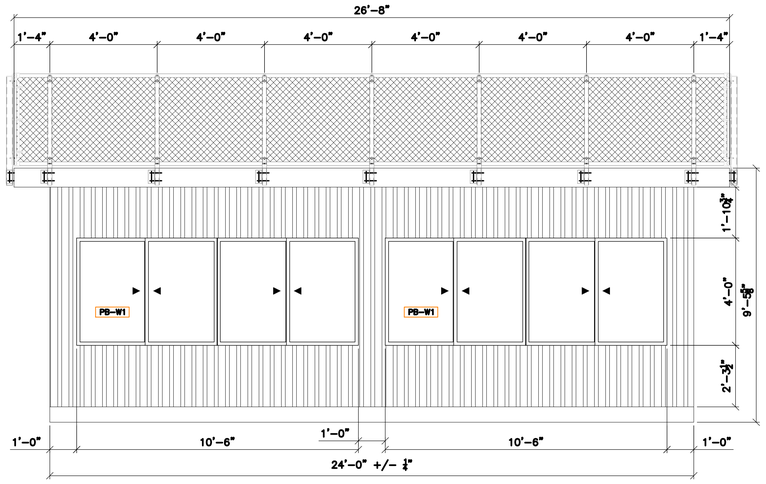

FRONT ELEVATION

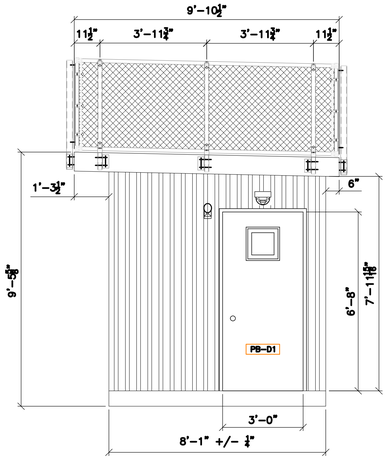

SIDE ELEVATION

5 PRESSBOX

SCALE: 1/2" = 1'-0"

© COPYRIGHT 2023, DRUMMEY ROSANE ANDERSON, INC.

DRA
Drummey Rosane Anderson, Inc.
260 Charles Street, Studio 300, Waltham, MA 02453
225 Oakland Road, Studio 205, South Windsor, CT 06074
Planning | Architecture | Interior Design
Tel: 617.964.1700
www.draws.com

Tri-County Regional Vocational Technical High School

147 Pond St, Franklin, MA 02038

WARNER LARSON
LANDSCAPE ARCHITECTS
130 WEST BROADWAY, BOSTON MA 02127
617.464.1440 warnerlarson.com

3/19/2024

DESIGN DEVELOPMENT COST ESTIMATE SET

3/18/2024

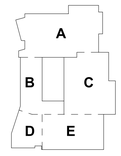

KEY PLAN

PROJECT NORTH | MAGNETIC NORTH

DETAILS

Scale: VARIES
Project: 22001.00
Author: WLI
Date: 3/18/2024

L504

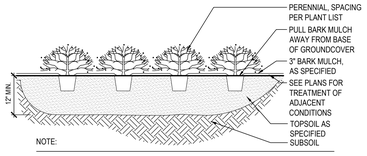

NOTE:

1. PLANTS TO BEAR SAME RELATIONSHIP TO FINISH GRADE AS TO PREVIOUS GRADE IN POTS

10 PERENNIALS AND GRASSES AND GROUNDCOVER PLANTING

SCALE: 1/2" = 1'-0"

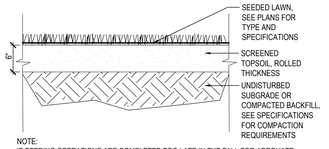

NOTE:
IF SEEDING OPERATIONS ARE COMPLETED TOO LATE IN THE FALL FOR ADEQUATE GERMINATION AND GROWTH OF GRASS, THEN MAINTENANCE SHALL CONTINUE INTO THE FOLLOWING SPRING, OR UNTIL FINAL ACCEPTANCE, AT NO COST TO THE OWNER.

11 SEEDED LAWN

SCALE: 1/2" = 1'-0"

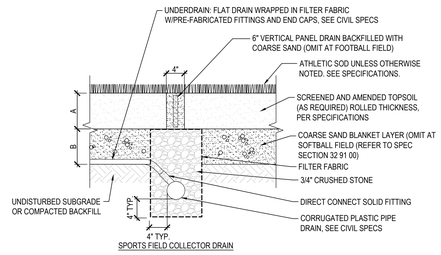

SPORTS FIELD COLLECTOR DRAIN

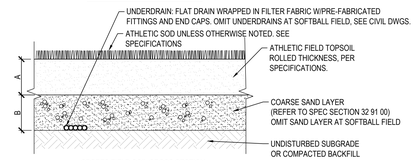

SPORTS FIELD SOIL CROSS SECTION

THICKNESS

	A (ROOTZONE)	B (SAND LAYER)
SOFTBALL FIELD	8"	N/A
BASEBALL FIELD	8"	8"
FOOTBALL FIELD (INSIDE EXISTING TRACK)	12" (*SEE NOTE)	8"

NOTE: *SEE SPECIFICATIONS FOR REQUIRED AMENDMENTS OF EXISTING TOPSOIL

6 SPORTS LAWN CORSS SECTION

SCALE: 1" = 1'-0"

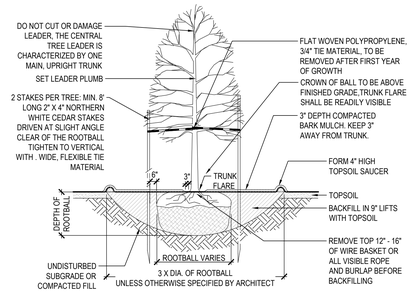

NOTES:

1. TREE SHALL BE MARKED ON ITS NORTH FACING SIDE AT NURSERY. TREE SHALL BE PLANTED WITH ORIGINAL NORTH FACING SIDE FACING NORTH ON SITE.
2. IF ROOTBALL IS PACKAGED IN "PLASTIC BURLAP" OR TREATED BURLAP, REMOVE BURLAP COMPLETELY.
3. DO NOT DAMAGE MAIN ROOTS OR ROOT BALL WHEN INSTALLING TREE STAKE.
4. ALL STAKES, GUYWIRES, AND TIES TO BE REMOVED AFTER THE FIRST YEAR OF GROWTH, UNLESS OTHERWISE SPECIFIED BY THE ARCHITECT.
5. WATER THOROUGHLY AFTER INSTALLATION AT RATE OF 3-5 GALLONS/INCH CALIPER.
6. PROVIDE SLOW RELEASE WATERING BAG AS PER SPECIFICATIONS
7. PROVIDE A MINIMUM OF 2 STAKES PER TREE

7 DECIDUOUS TREE PLANTING

SCALE: 1/2" = 1'-0"

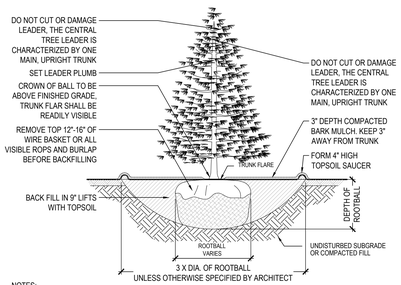

NOTES:

1. REMOVE AND SEPARATE TOPSOIL AND SUBSOIL FROM PLANTING HOLE FOR USE AS BACKFILL AS NOTED ABOVE.
2. IF ROOTBALL IS PACKAGED IN "PLASTIC BURLAP" OR TREATED BURLAP, REMOVE BURLAP COMPLETELY.
3. WATER THOROUGHLY AFTER INSTALLATION AT RATE OF 3-5 GALLONS/INCH CALIPER.

8 EVERGREEN TREE PLANTING

SCALE: 1/2" = 1'-0"

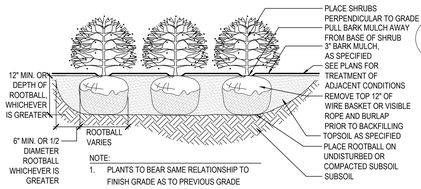

NOTE:

1. PLANTS TO BEAR SAME RELATIONSHIP TO FINISH GRADE AS TO PREVIOUS GRADE

9 SHRUB PLANTING

SCALE: 1/2" = 1'-0"

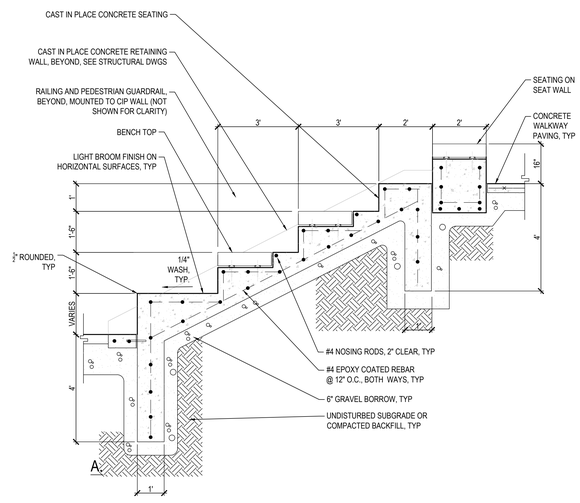

1 CIP CONCRETE TERRACED SEAT WALL WITH WOOD SLAT BENCH

SCALE: 1/2" = 1'-0"

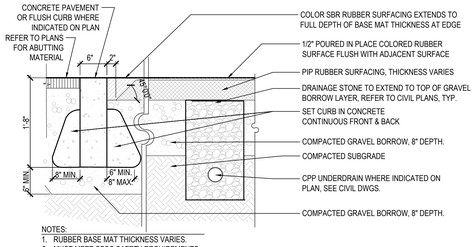

NOTES:

1. RUBBER BASE MAT THICKNESS VARIES.
2. MUST MEET CPSC SAFETY REQUIREMENTS

2 POURED-IN-PLACE RUBBER SAFETY SURFACING

SCALE: 1" = 1'-0"

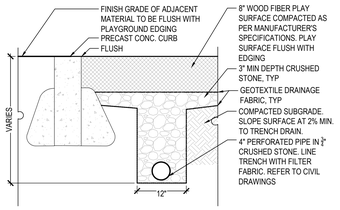

3 WOOD FIBER SAFETY SURFACING

SCALE: 1" = 1'-0"

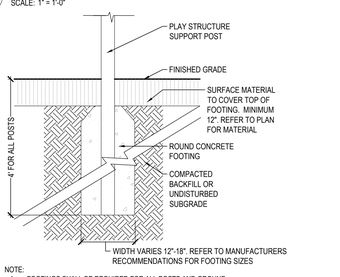

NOTE:

1. FOOTINGS SHALL BE REQUIRED FOR ALL POSTS AND GROUND CONNECTIONS, SEE PLANS.
2. COORDINATE FOOTING LOCATIONS WITH SUBSURFACE UTILITIES.
3. PER MANUFACTURERS RECOMMENDATION PROVIDE DETAILED SHOP DRAWINGS WITH REQUIRED PROFESSIONAL STAMPS.

4 PLAY EQUIPMENT FOOTING

SCALE: 1" = 1'-0"

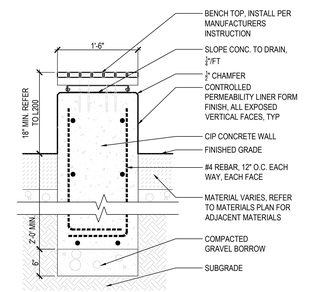

5 CIP CONCRETE SEAT WALL WITH WOOD SLAT BENCH

SCALE: 1" = 1'-0"

© COPYRIGHT 2023, DRUMMEY ROSANE ANDERSON, INC.

DRA

Drummey Rosane Anderson, Inc.

260 Charles Street
Studio 300
Waltham, MA
02453

225 Oakland Road
Studio 205
South Windsor, CT
06074

Planning | Architecture | Interior Design

Tel: 617.964.1700
www.draws.com

Tri-County Regional Vocational Technical High School

147 Pond St, Franklin, MA 02038

WARNER LARSON
LANDSCAPE ARCHITECTS
130 WEST BROADWAY, BOSTON MA 02127
617.464.1440 warnerlarson.com

COMMONWEALTH OF MASSACHUSETTS
DAVID J. WARNER
No. 3005
REGISTERED LANDSCAPE ARCHITECT

3/19/2024

DESIGN DEVELOPMENT COST ESTIMATE SET

3/18/2024

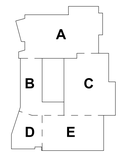

KEY PLAN

PROJECT NORTH

MAGNETIC NORTH

DETAILS

Scale: VARIES
Project: 22001.00
Author: WLI
Date: 3/18/2024

L505