



FRANKLIN TOWN COUNCIL

May 9, 2018

Municipal Building
355 East Central Street
2nd Floor Council Chambers

7:00 PM

A. APPROVAL OF MINUTES – April 11, 2018

B. ANNOUNCEMENTS –

1. *This meeting is being recorded by Franklin TV and shown on Comcast channel 11 and Verizon channel 29. This meeting may also be recorded by others.*

C. PROCLAMATIONS/RECOGNITIONS

D. CITIZEN COMMENTS – *Citizens are welcome to express their views for up to five minutes on a matter that is not on the Agenda. The Council will not engage in a dialogue or comment on a matter raised during Citizen Comments. The Town Council will give remarks appropriate consideration and may ask the Town Administrator to review the matter.*

E. APPOINTMENTS

F. HEARINGS -

G. LICENSE TRANSACTIONS - *Shaw's Supermarkets Inc.*

H. PRESENTATIONS/DISCUSSIONS - *Opioid Legislation*

I. SUBCOMMITTEE REPORTS

1. *Capital*
2. *Budget*
3. *EDC*

J. LEGISLATION FOR ACTION

1. *Resolution 18-18: Appropriation and Loan Order (Borrowing Authorization) for Water (**Motion to Move Resolution 18-18 – 2/3 Majority Vote (6)**)*
2. *Resolution 18-19: Acceptance of Gift – Franklin Cultural Council (**Motion to Move Resolution 18-19 – Majority Vote (5)**)*
3. *Resolution 18-20: Adoption of Revised Town Council Procedures Manual (**Motion to Move Resolution 18-20 – Majority Vote (5)**)*
4. *Bylaw Amendment 18-801: Amendment of Service Fees: Solid Waste and Recycling -2nd Reading (**Motion to Move Bylaw Amendment 18-801 – Majority Roll Call Vote – (5)**)*
5. *Zoning Bylaw Amendment 18-802: Zoning Map Changes From Commercial II, or Rural Residential II & Single Family Residential IV, to Rural Residential II or Single Family Residential IV, an Area on or Near Edwards, Raymond, and Beaver Streets – **Referral to***

Planning Board – (Motion to Refer ZBL Amendment 18-802 to the Planning Board - Majority Vote (5))

6. \ qpkpi 'D{rɣy 'Co gpf o gpv'3: /: 25<\ qpkpi 'O cr 'Ej cpi gu'ht qo 'Kpf wmt kn'qt 'Kpf wmt kn' " Upi ng'Hco kɪ 'Tgukf gpvkn'KX."qt 'Kpf wmt kn' ('Twt cn'Tgukf gpvkn'K'qt 'Twt cn'Tgukf gpvkn'K" vɔ'Upi ng'Hco kɪ 'Tgukf gpvkn'KX"qt 'Kpf wmt kn'cp'Ct gc"qp"qt 'Pgct 'Hkuj gt. 'J c{y ctf. "cpf " OeEctvj { 'Ut ggu'ó'Referral to the Planning Board (Motion to Refer ZBL Amendment 18-803 to the Planning Board – Majority Vote (5))
7. \ qpkpi 'D{rɣy 'Co gpf o gpv'3: /: 26<\ qpkpi 'O cr 'Ej cpi gu'ht qo 'Upi ng'Hco kɪ 'Tgukf gpvkn' KKK('Upi ng'Hco kɪ 'Tgukf gpvkn'KX."vɔ'Upi ng'Hco kɪ 'Tgukf gpvkn'KKKqt 'Upi ng'Hco kɪ " Tgukf gpvkn'KX."cp'Ct gc"qp"qt 'Pgct 'Y cuj kpi vɔp.'Ctɪkpi vɔp."cpf 'Lco gu'Ut ggu'ó'Referral to Planning Board'(Motion to Refer ZBL 18-804 to the Planning Board – Majority Vote (5))
8. \ qpkpi 'D{rɣy 'Co gpf o gpv'3: /: 27<Ej cpi gu'vɔ'È3: 7/43'Rctnɪkpi . 'Nqcf kpi . "cpf 'Ft kxgy c{ " Tgs wkt go gpu'ó'Referral to Planning Board"(Motion to Refer ZBL 18-805 to the Planning Board – Majority Vote (5))
9. D{rɣy 'Co gpf o gpv'3: /: 28<Ej cr vɔgt '392.'Xgj kergu'cpf 'Vt chɪkɛ'Ugevɔqp'392/44ó'Ist Reading'(Motion to Move Bylaw Amendment 18-806 to a 2nd Reading – Majority Vote (5))
10. D{rɣy 'Co gpf o gpv'3: /: 29<Ej cr vɔgt '392.'Xgj kergu'cpf 'Vt chɪkɛ'ó'Ugevɔqp'392'ó 44Ø/'Ist Reading (Motion to Move Bylaw Amendment 18-807 to a 2nd Reading – Majority Vote (5))"
11. D{rɣy 'Co gpf o gpv'3: /: 2: <Ej cr vɔgt '392.'Xgj kergu'cpf 'Vt chɪkɛ'ó'Ugevɔqp'392/44Ø"cpf " Ugevɔqp'392/4; 'ó'Ist Reading (Motion to Move Bylaw Amendment 18-808 to a 2nd Reading – Majority Vote (5))"
12. D{rɣy 'Co gpf o gpv'3: /: 2; <Ej cr vɔgt '392'Xgj kergu'cpf 'Vt chɪkɛ'ó'Ugevɔqp'392/53Ø'ó'Ist Reading (Motion to Move Bylaw Amendment 18-809 to a 2nd Reading – Majority Vote (5))

K. TOWN ADMINISTRATOR'S REPORT

L. FUTURE AGENDA ITEMS

M. COUNCIL COMMENTS

N. EXECUTIVE SESSION - None

O. ADJOURN

**FRANKLIN TOWN COUNCIL
MINUTES OF MEETING
April 11, 2018**

A meeting of the Town Council was held on Wednesday, April 11, 2018, at the Franklin Municipal Building, 355 East Central Street, Franklin, Massachusetts. Councilors present: Patrick Casey, Robert Dellorco, Melanie Hamblen, Glenn Jones, Matthew Kelly, Eamon McCarthy Earls, Thomas Mercer, Peter Padula, Deborah Pellegrini. Councilors absent: None. Administrative personnel in attendance: Jeffrey Nutting, Town Administrator; Jamie Hellen, Deputy Town Administrator; Mark Cerel, Town Attorney.

CALL TO ORDER: ► Chairman Kelly called the meeting to order at 7:00 PM with a moment of silence. The Pledge of Allegiance was led by Boy Scout Troop 126.

APPROVAL OF MINUTES: *March 28, 2018.* ► **MOTION** to **Approve** the March 28, 2018 meeting minutes by **Mercer. SECOND** by **Dellorco. No Discussion.** ► **VOTE: Yes-9, No-0, Absent-0.**

ANNOUNCEMENTS: Chairman Kelly announced the meeting is being recorded by *Franklin TV* and available for viewing on Comcast Channel 11 and Verizon Channel 29. This meeting may also be recorded by others. Budget hearing meetings will be on May 16 & 17 for the Franklin Town Council.

PROCLAMATIONS/RECOGNITIONS: *None.*

CITIZEN COMMENTS: *None.*

APPOINTMENTS: *None.*

HEARINGS: *None.*

LICENSE TRANSACTIONS: *None.*

SUBCOMMITTEE REPORTS:

1. **Capital.** ► Mr. Dellorco stated no updates at this time.
2. **Budget.** ► Mr. Padula stated no updates at this time.
3. **Economic Development.** ► Mr. Mercer stated the April EDC meeting was just completed. He said they will be coming forward with a few items at the next Town Council meeting; the subcommittee continues to move through the many agenda items that the Town Council keeps sending to them.

LEGISLATION FOR ACTION:

1. **Resolution 18-17: Acceptance of Gift – Franklin Cultural Council (Motion to Move Resolution 18-17 – Majority Vote (5)).** Mr. Jones read the resolution. ► **MOTION** to **Move** Resolution 18-17: Acceptance of Gift of \$500 from the Middlesex Savings Bank for the Franklin Cultural Council by **Mercer. SECOND** by **Padula. No Discussion.** ► **VOTE: Yes-9, No-0, Absent-0.**
2. **Bylaw Amendment 18-801: Amendment of Service Fees – Solid Waste and Recycling 1st Reading (Motion to Move Bylaw Amendment 18:801 to a 2nd Reading – Majority Vote (5)).** Mr. Jones read the bylaw amendment. ► **MOTION** to **Move** Bylaw Amendment 18-801: Amendment of Service Fees – Solid Waste and Recycling to a 2nd Reading by **Mercer. SECOND** by **Dellorco. Discussion:** ► Mr. Nutting stated he is asking for a very small increase which is needed to offset rising costs and will help to prevent a huge increase in a few years. This increase is only for the large 65-gallon trash cart; the 35-gallon trash cart fee will not increase. ► Town Council members asked questions and discussed trash service, trash fees, and trash barrel maintenance. ► Mr. Nutting stated he thinks the trash containers will last 20 years. ► **VOTE: Yes-9, No-0, Absent-0.**

TOWN ADMINISTRATOR'S REPORT: ► Mr. Nutting stated ArtWeek kicks off April 27, 2018, at 6:00 PM at the Historical Museum; all are welcome. There is a list of planned activities. ► The budget is going to the printer. For the first time that he can remember, they are forced to use the rainy-day account to balance the budget; this has not been done in over a decade. It is something that can be done one year, but it is not a sustainable model. He is going to ask the Town Council to consider drawing down the account \$1.5 million; there is \$1.8 million in the account. With a new Town Council, new School Committee, new superintendent, new comptroller, and a lot of new folks, we could buy ourselves a year, keep staffing as it currently is, and give everyone an opportunity to see the pathway forward for FY 2020. He stated it is not ideal, but he thinks it is the right way for this year. He wanted to give everyone a heads up on this.

FUTURE AGENDA ITEMS: ► Mr. Casey asked Mr. Nutting if the town has been reimbursed for the Elizabeth Warren town hall; how long will it take her campaign to send the town the money? ► Mr. Nutting stated that was 100 percent a school issue; the school rents the school facilities and he has nothing to do with it. He stated he will find out from the superintendent. ► Mr. Casey asked about the opioid lawsuit. He stated it is a mass tort litigation and many towns in the state are jumping into this. He thought it would be in Franklin's best interest to join this litigation, so the town could get reimbursed for money spent on EMS trips for overdoses as well as police and fire that have to show up for these tragic cases. He stated it will not cost the town a penny as the attorneys front the money and they get paid if they are successful with the case; they take a percentage from what the town earns back from the settlements. He thinks this is a question for Mr. Cerel and Mr. Nutting and asked if they can reach out to these attorneys to see if it is something Franklin would want to join. ► Mr. Nutting stated they are going to a seminar at the end of the month on the matter; he would be better prepared at the next meeting to address this. ► Mr. Dellorco asked for an update on the West Street area and the Dean parking situation. ► Mr. Nutting stated this would be on the May agenda. There will be a neighborhood meeting on this during the last week in April with the neighbors, police chief, and the town engineer. He will send out a notice to the Town Council.

COUNCIL COMMENTS: ► Mr. Casey said great job to the Franklin Cultural Council for Arts Advocacy Day this past weekend. He stated the Ben Franklin books were displayed back at the Franklin Library; this was a great event this past weekend. ► Mr. Dellorco gave his condolences to the Sewell family. ► Mr. Earls noted a meeting he would be attending to discuss creating a Franklin technology committee. ► Ms. Pellegrini announced appraisal day at the museum on Sunday, April 22, 1:00-3:00 PM. People are invited to bring in one to three items to be appraised. It is a major fundraiser for the Friends of the Franklin Historical Museum. She stated the Franklin Senior Center Open House is April 21, 10:00-1:00 PM, with tours, raffles, refreshments and more; kudos to Karen Alves at the Senior Center. ► Mr. Padula gave condolences to the Sewell family. ► Mr. Jones stated he and other Town Council members attended Arts Advocacy Day; it was a good event with good information provided. He gave condolences to the Sewell family. ► Mr. Mercer gave condolences to the Sewell family. He stated Arts Advocacy Day was very well attended. He noted the unveiling of the Ben Franklin books at the Franklin Library; it was a good event.

PRESENTATIONS/DISCUSSIONS: ► *Legislative Update – Senator Karen Spilka, Representative Jeffrey Roy, Senator Richard Ross.* ► Representative Roy stated he received a call from Senator Spilka; she would not be attending tonight due to not feeling well. She would like to return to the Town Council at another time. He stated Senator Ross is on his way to this meeting. Representative Roy stated the House released its budget today at noon and will be debating the \$40.9 billion budget the week after next. He provided information from the budget. He stated they will be pushing for an increase in Chapter 70 aid; Chapter 70 funding has increased 26 percent since 2011, to get money to local communities. He stated Franklin has usually benefitted quite well from Chapter 70 funding. He stated this week students

from Franklin High School were lobbying for Tobacco 21 legislation to create state law that tobacco sales should not be made to anyone under 21. Franklin is one of 180 communities that have raised the sale of tobacco to age 21; they are now trying to do it at the state level. He noted the Ben Franklin books and the Franklin Library were featured on *Chronicle*. He discussed some of the budget items and grants Franklin has received such as \$100,000 for the opioid epidemic for support services. ► Senator Ross entered the meeting and greeted the Town Council. ► Representative Roy continued his presentation noting money received by Franklin including \$65,000 for new fire fighter headsets to help prevent hearing loss. He noted money for the Horace Mann statute and Horace Mann park, as well as \$1 million from the environmental bond bill for trails. He noted a \$275,000 grant for the Black Box theater, \$25,000 for the Charles River meadow lands to develop into a walking trail and wilderness location, \$5,000 for the Historical Museum, as well as funding for other items and uses throughout Franklin. He stated Massachusetts has come out again as number one for education throughout the United States; last year it was announced that Massachusetts was number one in the world for education. He stated that no country outranked Massachusetts in reading; in science only, Singapore outscored Massachusetts. He provided additional education statistics. He stated that 41 percent of the \$40.9 billion budget is dedicated to Mass Health. He noted the effort to upgrade the rails for the commuter rail service on the weekends. ► Senator Ross stated all the items Representative Roy cited did not occur on their own; they are nurtured by people. He spoke of the debt of Mount Ida College. He stated he was coming from the Ethics Committee which has been meeting regularly to discuss the Rosenberg situation in the Senate. He noted one of the earmarks they are requesting in the budget is \$90,000 for the construction of the War Memorial in the Town Common. As well, he noted \$200,000 for the King Street Memorial Park improvements for basketball court, replacing playground, and other improvements. He spoke about the Metacomet emergency communications center. ► Representative Roy stated he has become the acting chair of the Health Care Financing Committee; they are reviewing 350 health care finance bills. He hopes to increase access to care and reduce costs. ► Mr. Dellorco thanked the presenters for always returning their phone calls. ► Mr. Jones asked questions about the animal cruelty registry. ► Chairman Kelly thanked the presenters for attending the meeting.

EXECUTIVE SESSION: *None.*

ADJOURN: MOTION to Adjourn by Mercer. SECOND by Jones. No Discussion. ► VOTE: Yes-9, No-0, Absent-0. Meeting adjourned at 7:56 PM.

Respectfully submitted,

Judith Lizardi
Recording Secretary



TOWN OF FRANKLIN

RESOLUTION 18-18

APPROPRIATION

LOAN ORDER (Borrowing Authorization)

IT IS ORDERED by the Town Council of the Town of Franklin that:

\$2,000,000 is appropriated to pay costs of (i) designating and constructing a new well at Well Station No. 3, including the payment of all other costs incidental and related thereto, and (ii) designing and constructing a water treatment plant to service Well Station No. 3 and No. 6, including the payment of all other costs and incidental and related thereto; and that to meet this appropriation, the Treasurer-Collector with the approval of the Town Administrator is authorized to borrow said amount under and pursuant to G.L. c. 44, §§7 and 8 or pursuant to any other enabling authority, and to issue bonds or notes of the Town therefor.

Any premium received upon the sale of any bonds or notes approved by this order, less any such premium applied to the payment of the costs of issuance of such bonds or notes, may be applied to the payment of costs approved by this order in accordance with G.L. c. 44, §20, thereby reducing the amount authorized to be borrowed to pay such costs by a like amount.

This resolution shall become effective according to the rules and regulations of the Town of Franklin Home Rule Charter.

DATED: _____, 2018

VOTED:

UNANIMOUS _____

YES _____ **NO** _____

A True Record Attest:

ABSTAIN _____

ABSENT _____

Teresa M. Burr
Town Clerk


Glenn Jones, Clerk
Franklin Town Council

OFFICE OF THE TOWN ADMINISTRATOR



MEMORANDUM

DATE: April 18, 2018
TO: Town Council
FROM: Jeffrey D. Nutting, Town Administrator
RE: Request for Bond Authorization



Please find attached a request for a \$2 million authorization for the design of a new well #3 and the design of the Water treatment plant off of Grove Street.

You will find the estimated cost for the construction of the treatment plant and the upgrades to the water tanks are estimated at \$17 million dollars.

We will seek further authorization for the project once the design is complete and an updated estimate is available.

I am happy to answer any questions that you may have.

CC: Christopher Sandini, Finance Director
Kerri Bertone, Treasurer/Collector
Robert Cantoreggi, Public Works Director
Laurie Ruzala, Water & Sewer Superintendent

Town of Franklin DPW – Proposed Water Capital Projects

Pleasant Street Tank Service Area Energy Efficiency Project & Other Tank Improvements

- **Purpose:** Reconfigure the existing low service area (Pleasant Street) system to eliminate the “in series” pumping. Preservation of the historic 1888 420,000-gallon Hillside Tank #1, 1928 1.3 Million Gallon Hillside Tank #2, and 0.55 Million Gallon Forge Hill Tank.
- **Project:** Demolition of the old tank and booster station, new prefabricated pressure-reducing valve (PRV) stations at Pleasant Street and Greystone Road and at Miller Street @ Brook Street Ext. Replace the pump at Well No. 4 with a pump capable of supplying the approved yield of Well Station No. 4 (0.921 MGD). The project also includes exterior and interior rehabilitation of Hillside Tank #1, Hillside Tank #2, and Forge Hill Tank.
- **Benefit:** To reduce energy and maintenance costs (i.e. tank painting – \$2M every 25 years, pump replacement, and other structural/architectural improvements) associated with the existing infrastructure.

Estimated Project Costs & Schedule

Project Name	Estimated Opinion of Probable Project Costs	Estimated Funds used by Fiscal Year	Anticipated Start Date	Anticipated Completion Date
Replacement Well at Well Station No. 3 - Design & Construction	\$1.0M	\$150,000 (6/30/18)	Spring 2018	Winter 2018
		\$850,000 (6/30/19)		
Treatment Plant at Well Stations No. 3 and No 6 - Design	\$0.8M	\$80,000 (6/30/18)	Spring 2018	Spring 2019
		\$720,000 (6/30/19)		
Treatment Plant at Well Stations No. 3 and No 6 - Construction	\$11.8M	\$7.8M (6/30/20)	Spring 2019	Fall 2020
		\$4.0M (6/30/21)		
Service Area Energy Efficiency Project & Other Tank Improvements – Design and Construction	\$3.4M	\$200,000 (6/30/20)	Fall 2019	Spring 2021
		\$3.2M (6/30/21)		
Totals	\$17.0M			

Town of Franklin DPW – Proposed Water Capital Projects

Replacement Well at Well Station No. 3

- **Purpose:** To have the ability to produce the entire DEP approved yield from this site a new supplemental water supply well (Well No. 3A) is proposed.
- **Project:** Well Construction, Source Approval, and connection into the system
- **Benefit:** To increase supply production into the system and to gain more operational flexibility.

Treatment Plant at Well Stations No. 3 and No. 6

1. *Well Station Nos. 3 & 6 Treatment Plant*

- **Purpose:** To provide treatment for Well Station Nos. 3 & 6.
- **Project:** New Water Treatment Plant (approx. 5000 sq. ft.) and associated treatment equipment to treat Well Station Nos. 3 & 6 water.
- **Benefit:** To provide manganese and iron filtration at Well Station Nos. 3 & 6 to supply the total approved yield of 1.22 MGD.

2. *Modifications and Demolition at Well Station No. 6*

- **Purpose:** Remove the existing vacuum pumping system and install submersible pumps at each well at Station No. 6.
- **Project:** New Well pumps and modifications for the six Wells that make up Well Station No. 6; Demolition of the existing Well No. 6 pump station; modifications to the existing Well Station No. 6 Chemical Building
- **Benefit:** To increase efficiency and operational flexibility of the existing Well Field to operate with the new Water Treatment Plant.

3. *Modifications at Well Station No. 3*

- **Purpose:** Make recommended structural and architectural repairs to the existing Well Station No. 3 pump station and chemical building.
- **Project:** Concrete repair, roof replacements, and minor process modifications within the Chemical Building
- **Benefit:** To provide resiliency to the existing infrastructure for continued operation now and into the future.



TOWN OF FRANKLIN

RESOLUTION 18-19

Acceptance of Gift – Franklin Cultural Council

WHEREAS, The Franklin Cultural Council received a generous donation of food from Whole Foods Market in Bellingham. The food supported the Action & IMPACT: Community Arts Advocacy Day on April 7.

NOW THEREFORE, BE IT RESOLVED THAT:

The Town Council of the Town of Franklin on behalf of the Franklin Cultural Council gratefully accepts this generous donation and thanks Whole Foods Market for their support and generosity.

This resolution shall become effective according to the provisions of the Town of Franklin Home Rule Charter.

DATED: , 2018

VOTED: _____

UNANIMOUSLY: _____

A TRUE RECORD ATTEST:

YES: ____ **NO:** ____

ABSTAIN: ____ **ABSENT:** ____

Teresa M. Burr
Town Clerk

Glenn Jones, Clerk
Franklin Town Council



Sponsor: Administration

TOWN OF FRANKLIN

RESOLUTION 18-20

ADOPTION OF REVISED TOWN COUNCIL PROCEDURES MANUAL

WHEREAS, each newly-elected Town Council has passed a resolution adopting a procedures manual to provide it with governing procedures, the most recent being Resolution 17-67, and

WHEREAS, a subcommittee of the Town Council has undertaken a comprehensive review of the current Procedures Manual and drafted revisions to update it,

NOW, THEREFORE, Be It Resolved that the Franklin Town Council hereby adopts the Procedures Manual of the Franklin Town Council, as so-revised, a true copy of which is attached hereto as "Exhibit 1", said Procedures Manual to be in effect immediately and to be in effect until revoked or further revised by passage of a subsequent Town Council resolution.

DATED: _____, 2018

VOTED:

UNANIMOUS _____

A True Record Attest:

YES _____ **NO** _____

ABSTAIN _____

Teresa M. Burr
Town Clerk

ABSENT _____

Glenn Jones, Clerk
Franklin Town Council

Exhibit 1



PROCEDURES MANUAL

OF THE

FRANKLIN TOWN COUNCIL

Revised: May 9, 2018

INTRODUCTION

Where there is no law, but every man does what is right
In his own eyes, there is the least of liberty.

---General Henry M. Robert

In order for the Franklin Town Council to function in an orderly fashion, it must be able to meet, discuss, deliberate, debate and vote on the issues that are brought before it. These group discussions and group actions, like group games, require rules, guidelines and procedures to allow for the free and orderly flow of discussion and deliberation. *The Procedures Manual of the Franklin Town Council* was developed to provide such direction to the Council in its deliberations.

The Procedures Manual of the Franklin Town Council has important bearing on the rights, duties, and obligations of the members of the Town Council, as well as on the degree to which the Council membership is to maintain control of the business of the Council. The members of the Council, attending one of its regular or properly called meetings, have full and full and sole power to act for the entire Council, and do so by majority vote, unless dictated otherwise by *Massachusetts General Law*, *the Franklin Town Charter*, or *The Procedures Manual of the Franklin Town Council*.

By the adoption of *The Procedures Manual of the Franklin Town Council* by the Franklin Town Council, the rules within it, together with *Massachusetts General Law* and *The Franklin Town Charter*, are binding upon the Council and constitute the Franklin Town Council's rules or order.

Because no deliberative assembly should attempt to transact business without having adopted some standard manual on the subject of its authority in all cases not covered by its own special rules, The Franklin Town Council adopts *Robert's Rules of Order, Revised* as its standard manual of parliamentary procedure.

ROLE OF THE FRANKLIN TOWN COUNCIL

1. A member of the Council, in relation to his or her community should:

- A. Realize that his or her basic function is to make policy, with administration delegated to the Town Administrator.
- B. Realize that he or she is one of a team and should abide by, and carry out, all Council decisions once they are made.
- C. Be well informed concerning the duties of a Council member on both local and state levels.
- D. Remember that he or she represents the entire community at all times.
- E. Accept the office as a means of unselfish service, not benefit personally or politically from his or her Council activities.
- F. In all appointments, avoid political patronage by judging all candidates on merit, experience, and qualifications only.
- G. Abide by the ethics established by the State and not use the position to obtain inside information on matters, which may benefit someone personally.

2. A member of the Council, in his or her relations with Administrator should:

- A. Endeavor to establish sound, clearly defined policies that will direct and support the administration for the benefit of the people of the community.
- B. Recognize and support the administrative chain of command and refuse to act on complaints as an individual outside the administration.
- C. Give the Administrator full responsibility for discharging his or her disposition and solution.

3. A member of the Council, in his or her relations with fellow Council members, should:

- A. Recognize that action at official legal meetings is binding and that he or she alone cannot bind the Council outside of such meetings.
- B. Not make statements or promises of how he or she will vote on matters that will come before the Council until he or she has had an opportunity to hear the pros and cons of the issue during a Council meeting.
- C. Uphold the intent of executive session and respect the privileged communication that exists in executive session.
- D. Make decisions only after all facts on a question have been presented and discussed.
- E. Treat with respect the rights of all members of the Council despite differences of opinion.

PROCEDURES MANUAL OF THE FRANKLIN TOWN COUNCIL

1. PARLIAMENTARY PROCEDURE

The Council shall be governed by Robert's Rules of Order Revised in all questions of parliamentary practice not provided for, either within this document or by special rules or orders.

2. COUNCIL MEETINGS

Regular meetings of the Council shall be held in the Council Chamber (Municipal Building) at least once each month, as voted by the Council, or as scheduled by the Council's Chair; regular meetings shall commence at 7:00 PM; [See also Charter: 2-5-1]. Special meetings shall commence at the time designated by Chair.

3. QUORUM

A quorum of the Town Council shall consist of a majority of its members [Charter: 2-5-2]. If at any time a meeting is called to order, or, if during a meeting it appears to Chair or another member that less than a quorum is present, the Chair shall declare a recess of not more than ten minutes, after which time, if a quorum is not present, the meeting shall be adjourned.

4. PUBLIC POSTINGS

Public notices of all Council meetings, except in emergencies, must be filed with and posted by the Town Clerk a minimum of 48 hours before any meeting, as provided in the Open Meeting Law G.L. Ch. 30A, §§18-25 and the Attorney-General's Regulations. Notices shall also be posted on Town's website.

5. MINUTES

A written record of each Council meeting is required by law and becomes part of the public record. Minutes must contain the information required by the Open Meeting Law and Attorney-General Regulations, including a record of all votes of the Council. Minutes must be formally accepted by the Council. Minutes of all Council meetings must be placed on file in the office of the Town Clerk where they will be available for public inspection upon request; minutes shall also be posted on Town's website.

6. THE CHAIR -- POWERS AND DUTIES

The Chair, or Vice Chair in the absence of the Chair, shall take the chair at the hour appointed for the Council to meet and shall immediately call the members to order. In the absence of the Chair, the Vice Chair shall assume the role of Chair pro tem. In the event both the Chair and Vice Chair are absent, the Council Members present shall vote to designate one of their members to act as Chair.

7. PRESERVATION OF DECORUM AND ORDER AND APPEALS FROM DECISION OF THE CHAIR

The Chair shall preserve decorum and order, may speak to points of order in preference to other members and shall decide all questions of order.

8. THROUGH CHAIR

All remarks and questions shall be addressed to the Council as a whole through the Chair and not to any member thereof. No person shall enter into discussion either directly or through a member of the Council without permission of the Chair.

9. RECESS

The Chair may at any time, during debate or otherwise, declare a recess for not more than ten minutes, and such action shall not be subject to appeal, nor shall any motions apply thereto.

10. ADDRESSING THE CHAIR

Every member speaking to a question or making a motion shall address the Chair as "Mr./Madame Chair," who shall thereupon pronounce the name of the member entitled to the floor. Members addressing the Council shall confine themselves to the question under debate and avoid personalities; nor shall there be any conversation among the members while a question is being stated, while a member is speaking, or a paper is being read.

11. CHAIR MAY SPEAK

The Chair may participate fully in all Council deliberations; the Chair may speak in favor of, or in opposition to, any motion and will be bound by the same rules as those which are applied to other speakers; i.e., speaking once for no more than three minutes, and not to speak again until all others who wish to speak have spoken once.

12. CITIZENS COMMENTS

The Franklin Town Council encourages citizens to attend its meetings and welcomes their views on matters of local governance. Anyone may comment at this time for up to five minutes. The Council will not engage in dialogue with the audience. However, the Council will give your remarks appropriate consideration.

Citizens present who wish to speak on an agenda item may do so after all Councilors who wish to speak on the item have spoken. Those citizens who wish to speak shall be limited to one three-minute response. [SEE ALSO CHARTER: 2-5-3].

13. POINT OF ORDER

Any Councilor on being called to a point of order shall cease debate until the point of order is decided, unless allowed by the Chair to explain.

14. ELECTION OF OFFICERS

Council Officers shall be elected at the first Council meeting following a regular town election, as provided in Town Charter Section 2.3.1 and at the first Council Meeting in November in a non-election year. A majority vote of all members elected to the Council (5) shall be required to elect a Chair, Vice Chair, and Clerk.

15. MANNER OF VOTING

All questions shall be stated and put by the Chair. In any matter requiring more than a simple majority vote for passage, either: a unanimous voice vote shall be required and the Chair shall so declare or a roll call vote shall be taken. In case of a roll call vote, the Chair shall declare the result, after the Clerk has

announced the number voting on each side. The results of viva voce votes shall be declared by the Chair without reference to the Clerk. Where the result of a voice vote is in doubt, the Chair may, and on demand of any member, shall take a roll call vote. It shall not be in order for members to explain their votes during the call of the roll.

16. VOTE REQUIREMENTS

All votes on by-laws shall be by roll call [Charter: 2-6-5].

For other actions requiring a by-law [see Charter: 2-7-1].

All action taken by the Town Council requiring a vote will be by a simple majority (majority of Councilors present and voting) unless otherwise provided for in the Massachusetts General Laws, Home Rule Charter, By-laws, or by Rules set forth in the Procedures Manual of the Franklin Town Council.

Resolutions require a simple majority.

In case of a tie in votes on any proposal, the proposal shall be considered lost.

Passage of a general town by-law requires a majority vote of the full Council (5). Vote is by roll call [Charter: 2-6-4 and 2-6-5].

Passage of a zoning by-law requires two-thirds vote of the full Council (6). Vote is by roll call [MGL Ch. 40A, Sec.5].

A properly protested* Zoning By-law requires a three-quarters vote (7) of the full Council. Vote is by roll call. [*Properly protested = written protest filed by owners of at least 20% of affected land area; or, of adjacent land 300 feet therefrom: [MGL Ch. 40A, Sec. 5].

An Emergency By-law requires a two-thirds vote of the full Council (6). Vote is by roll call [Charter: 2-6-3]. Two votes are needed: One on the emergency [2/3 vote of the full Council (6)], and one on the By-law [2/3 vote of the full Council (6)].

To take money from the Stabilization Fund for any municipal expenditure requires a two-thirds vote of the Council membership (6) [MGL Ch. 40, Sec. 5b].

Unpaid bills require 2/3 vote (Councilors present and voting) [MGL Ch. 44, Sec. 64].

Other business may be conducted if the Council has a quorum, and may be passed by a majority of the quorum [Charter: 2-5-2].

Any Rule, Regulation, or other local legislation which provides for the imposition of any fine or penalty shall be provided for by the adoption of a By-law.

The Chair may require that a vote be taken on any item before the Council if failure to do so would make the item illegal to adopt because of the expiration of a federal or state mandated time limit or similar circumstance.

17. READINGS

Every By-law, unless rejected, shall have two separate readings and shall be voted only after two separate readings; the second of said readings and votes will not be less than fourteen days after the first, except in cases in which a shorter period is authorized by law. Any order rescinding or amending a By-law shall require the same number of readings and of votes as was required for the passage of the original By-law.

In order to expedite the Council's deliberations when considering a lengthy proposed By-law, when the reading of said proposed By-law has been waived, in order to inform the public of the subject matter, a brief summary of the substance of the proposed By-law will be provided by Town Administrator, a Council Member, or bylaw's sponsor.

18. RESUBMISSION

When any measure has been finally rejected by the Council, no motion embodying substantially the same subject shall be presented to the Council within six months of its previous writing for resubmission, unless resubmission is approved by a two-thirds majority vote of the full Council or as otherwise provided by the Charter or Massachusetts General Law; this procedure may only be employed once per measure per legislative session.

A zoning by-law which is voted down may not only be reconsidered within two years unless the Planning Board makes a recommendation to do so, [MGL Ch. 40A, Sec. 5].

19. SPONSOR ABSENCE

In the event that the sponsoring member of any order, resolution, or other matter is not present when the Clerk reads said matter, the Chair shall instruct the Clerk to withdraw said matter from consideration at that meeting.

20. MOTIONS

The order of precedence of motions shall be as follows:

1. Motion to recess
2. Raise a question of privilege
3. Lay on the table
4. Suspend the rules (two-thirds vote)
5. Previous question (two-thirds vote)
6. Limit or extend limits of debate (two-thirds vote)
7. Postpone to a certain time
8. Commit or refer
9. Amend
10. Postpone indefinitely
11. Main Motion

The highest in rank being at the head of the list and the lowest in rank at the last of the list. When any one of them is immediately pending, the motions before it on the said list are in order and shall be acted upon first, and those below are out of order.

The following motions shall be non-debatable:

1. To adjourn
2. To recess (when privileged)
3. To raise a question of privilege
4. To lay on the table
5. To suspend the rules
6. Previous question (two-thirds vote)
7. To limit or to extend limits of debate (two-thirds vote)

The following motions only can be amended:

1. To recess
2. To postpone to a certain time
3. To commit or refer
4. To amend
5. Main motion

A motion to adjourn shall be in order at any time except upon immediate repetition.

21. WRITTEN PROPOSALS

All proposed By-laws, Orders, and Resolutions shall be in writing and shall bear the name of the sponsor.
[Adopted 9-2-98]

22. PERSONAL PRIVILEGE

The right of a member to address the Council on a question of personal privilege shall be limited to cases in which his or her integrity, character, or motives are assailed, questioned, or impugned.

23. ORDER OF BUSINESS AND AGENDA

At every meeting of the Council the standard order of business shall be as follows:

1. Announcements from the Chair
2. Citizen Comments
3. Approval of Minutes
4. Proclamations
5. Appointments
6. Hearings
7. License Transactions
8. Presentations/Discussions
9. Subcommittee Reports
10. Legislation for Action
11. Town Administrator's Report
12. Future Agenda Items
13. Council Comments
14. Executive Session
15. Adjourn

Only privileged motions (to adjourn; to recess; personal privilege; or orders of the day) shall be made during "Council Comments".

During "Future Agenda Items", the Council shall consider only those matters that relate to or concern potential legislation. If a "simple majority as required by charter" of the Councilors present during "Future Agenda Items" so determine, such matters will be included on a future agenda for consideration by the Council. Debate during "Future Agenda Items" shall be limited to whether the matter raised shall be included on an agenda in the future and each Councilor shall be limited to three minutes.

The above order shall not be changed except by a vote of a majority of all the members of the Council; and upon the motion to change the order, no debate shall be allowed. Additions to this order may be made by the Chair and/or Town Administrator when setting the agenda (Example: Committee Reports).

All items for the agenda, including any relevant communications and reports from the Town Administrator, other town officers and town boards, shall be submitted to the Town Administrator's office no later than 10:00 AM on Thursday preceding the regular Council meeting.

Copies of said reports and agenda shall be delivered to the Town Council members no later than Friday preceding the regular Council meeting.

The agenda will be prepared by the Town Administrator with input from and approval by the Council Chair, or, in his absence, the Vice Chair of the Council, and then prepared for presentation by the Town Administrator's office staff.

24. HEARINGS

Hearings which are authorized by the order of the Council shall have precedence and shall be followed by public presentations. In all hearings before the Council, the case of the petitioner shall be first submitted, except where the Chair of the Council rules otherwise.

Public hearing format (after petitioner's presentation):

1. General questions from public
2. Public speaking in favor
3. Public speaking in opposition
4. Questions from Town Councilors

When the Chair is satisfied that the matter has received a full hearing, the Chair shall call for a motion to close the public hearing and the Council shall act thereon. Debates on the merits of the petition shall be reserved until and if there is a motion duly made and seconded at the appropriate time and date following the hearing.

This format shall not apply during public hearings to consider the annual budget, when normal Council budget format is followed, or to any adjudicatory proceeding to address a violation of an alcoholic beverage license or violation of any local bylaw or regulation or of any condition of any license, permit, or approval.

25. SUB-COMMITTEES OF COUNCIL

Sub-committees shall be authorized by majority vote of the Council. Appointments to sub-committees of the Council are made by the Chair in consultation with the Town Administrator. Appointed individuals shall receive notification of their appointment from the Chair prior to the public announcement of the makeup of the committee. Notice and conduct of all sub-committee meetings must adhere to MGL Ch. 30A, Sections 18-25 (Open Meeting Law).

26. AD HOC COMMITTEES

Ad Hoc Committees may be established, as needed, by majority vote of the Council. The members of any ad hoc committee shall be appointed by the Chair in consultation with the Town Administrator. The Council shall dissolve any ad hoc committee, by majority vote, when the Council determines that its mission or purpose has been completed.

27. COMMITTEE MEETINGS AND QUORUM

A committee shall meet on the call of the Committee Chair or a majority of its members. A majority of the members of a committee shall constitute a quorum.

28. SUB-COMMITTEE REPORTS

The Chair of the Council, upon receipt of the Sub-committee Report, shall call for the vote on the motion, petition, or order as introduced by the Sub-committee, so that the vote would be on that motion, petition, or order, and not on the Sub-committee Report itself.

When debate centers around Sub-committee Reports, Sub-committee members may be recognized beyond the time limit to answer questions.

Documents referred to in Sub-committee shall be returned with the report.

Nothing in this rule shall be construed to prohibit the introduction of minority reports.

29. RELIEVING FROM FURTHER CONSIDERATION

Upon motion, the Council may, by a majority vote of all members of the Council, relieve a Sub-committee of further consideration of a matter referred to it and order the same placed on the agenda.

30. MOTIONS FOR RECONSIDERATION

After a motion has been passed or defeated, any member voting with the prevailing side may move for reconsideration, which shall be open to debate. A motion to reconsider a vote shall be in order at the same or the regular meeting next succeeding that at which the vote was passed, provided a motion "to reconsider and enter into the minutes" is made at the meeting at which the vote was taken. No more than one motion for reconsideration of any vote shall be entertained. In the case of a question decided by a tie vote, the prevailing side shall be considered to be the one in whose favor the question was decided.

31. DEBATE DECORUM

Every member when about to speak shall address the Chair and wait until recognized by the Chair. No member shall be recognized if not seated. In speaking, the member shall be confined to the question, shall not use unbecoming, abusive, or unparliamentary language, and shall avoid personalities. Any member who, in debate, Council related correspondence or otherwise, indulges in personalities or makes charges reflecting upon the character of another member, or of citizens, shall make an apology in open session at the meeting at which the offense is committed or at the next succeeding regular meeting and, failing to do so, shall be named by the Chair or held in contempt and suspended from further participation in debate until said apology is made.

32. DEBATE LIMITATION

No member shall speak more than once on a question when another member who has not spoken claims the floor, and no member speaking shall, without his consent, be interrupted by another, except on a point of order. A member may speak upon a matter for no more than three (3) minutes at a time. A councilor may yield all or part of his or her time to another councilor. A member who has not spoken on a matter shall have priority and recognition by the Chair.

The Clerk of the Council shall inform the Chair whenever a member has spoken longer than three minutes.

33. CONFLICTS OF INTEREST

G.L. Ch. 268A, the conflict of interest statute provides that no member shall participate in any matters, or serve on any committee, where the member's individual or immediate family interest will conflict with the public's interest in a way that is violative of the statute; for further details of legal requirements, refer directly to statute.

34. OPEN MEETING LAW

G.L. Ch. 30A, Sections 18-25, the Open Meeting Law, provides that deliberations, including meetings, of a public body, shall take place in public, unless the matter to be discussed falls within one of the statutory exceptions which permits the public body to meet in executive session; for further details of legal requirements, refer directly to statute and Attorney General's Regulations.

By statute, any votes taken in Executive Session must be by roll call.

35. SPECTATOR DECORUM

Guests will be allowed in the gallery of the Council chamber when the Council is in session. No demonstrations of approval or disapproval from guests shall be permitted, and if such demonstrations are made, the gallery may be cleared by the Chair.

36. REMOTE PARTICIPATION POLICY

Per Attorney General's Regulations, remote participation is based upon the Chair's determination that requesting member's physical attendance would be unreasonably difficult.

Remote participation shall:

1. Be limited to one member per meeting, on a first come first serve basis;
2. Require an eight (8) hour notice be given to the Chair and Town Administrator's Office;
3. Be limited to use in the Council Chambers;
4. Shall not be allowed by subcommittees;
5. Shall not be allowed during executive sessions.

If technical problems interrupt the call, the chair will wait up to three minutes to allow for the reconnection prior to resuming the meeting. If the member is disconnected, the fact and time shall be noted in the minutes. If the party reconnects, the fact and time shall be noted in the minutes.

37. AMENDMENT AND REPEAL

None of the foregoing rules and orders shall be amended or repealed at any meeting unless a simple majority of those members present and voting consent thereto and a motion for that purpose shall not be made and acted upon at the same meeting.



Sponsor: Administration

TOWN OF FRANKLIN

BYLAW AMENDMENT 18-801

AMENDMENT OF SERVICE FEES: Solid Waste and Recycling

A BY-LAW TO AMEND THE CODE OF THE TOWN OF FRANKLIN, BE IT ENACTED BY THE FRANKLIN TOWN COUNCIL THAT:

Chapter 82 of the Code of the Town of Franklin, Appendix A, "List of Service Fee Rates" is hereby amended (add underlined text, delete struck).

APPENDIX A

LIST OF SERVICE FEE RATES

DEPARTMENT	FEE	FY-17 RATE	FY 19 RATE	SERVICE CATEGORY
PUBLIC WORKS				
	CURBSIDE TRASH (ANNUAL)			
	Fee Using 65 Gallon Trash Cart	204.00	<u>\$208.00</u>	UTILITY
	Fee Using 35 Gallon Trash Cart	180.00	<u>\$180.00</u>	UTILITY

This By-Law amendment shall become effective July 1, 2018.

DATED: _____, 2018

A True Record Attest:

Teresa M. Burr
Town Clerk


VOTED:

UNANIMOUS _____
YES _____ NO _____
ABSTAIN _____
ABSENT _____

Glenn Jones, Clerk
Franklin Town Council

Memo

To: Town Council
From: Jeffrey Nutting
cc: Robert Cantoreggi, Chris White
Date: April 6, 2018
Re: FY 19 Solid Waste Fee



The attached Bylaw requests a \$4.00 per year increase in the Solid Waste Fee for FY19. The fee increase is only for the large 65 gallon totters.

Even with the increase we will need to use about \$140,000 from the solid waste enterprise fund to offset the proposed budget. The increase is needed to help offset rising costs and to avoid a steep rate increase in the future. Please see attached a history of the fee.

I am happy to answer any questions you may have.

	A	B	C	D	E	F	G	H	I	J	K	L	M	N
1	History of Solid Waste Fee													
2														
3	YEAR	<u>FY07</u>	<u>FY08</u>	<u>FY09</u>	<u>FY10</u>	<u>FY11</u>	<u>FY12</u>	<u>FY13</u>	<u>FY14</u>	<u>FY15</u>	<u>FY16</u>	<u>FY17</u>	<u>FY18</u>	<u>FY19</u>
4														
5	FEE	\$ 240	\$ 230	\$ 244	\$ 244	\$ 220	\$ 220	\$ 204	\$ 212	\$ 216	\$ 200	\$ 204	\$ 204	\$ 208
6														
7	FEE 35 Gallon Container							\$ 184	\$ 192	\$ 196	\$ 180	\$ 180	\$ 180	\$ 180

FRANKLIN PLANNING & COMMUNITY DEVELOPMENT

355 EAST CENTRAL STREET, ROOM 120

FRANKLIN, MA 02038-1352

TELEPHONE: 508-520-4907

FAX: 508-520-4906

MEMORANDUM

TO: JEFFREY D. NUTTING, TOWN ADMINISTRATOR
FROM: BRYAN W. TABERNER, AICP, DIRECTOR
RE: ZONING BY-LAW AMENDMENT 18-802. ZONING MAP CHANGES,
ON OR NEAR EDWARDS, RAYMOND AND BEAVER STREETS
CC: JAMIE HELLEN, DEPUTY TOWN ADMINISTRATOR
AMY LOVE, PLANNER
DATE: APRIL 23, 2018

The Department of Planning and Community Development (DPCD) and other Town staff are working to amend the Town's existing Zoning Map (Chapter 185, Section 5, of Franklin Town Code) in an area on and near Edwards, Raymond, and Beaver Streets. The reasons for the proposed Zoning Map changes are twofold:

- Several residential properties on Edwards and Raymond Streets are within the Commercial II Zoning District; the subject Zoning Map Amendment will rezone these parcels to the Single Family Residential IV Zoning District.
- Town staff are undergoing a project to better define the Town's zoning districts by following parcel lines. Where parcels are within two or more zoning districts the subject Zoning Map Amendment will move the Zoning District line so each parcel is only in one zoning district, in most cases based on the current land use.

The Economic Development Committee discussed the proposed zoning map changes at their April 11, 2018 meeting, and voted to send the zoning map amendment to Town Council for further consideration. If Town Council supports the proposed zoning map amendment, DPCD recommends they refer Zoning By-law Amendment 18-802 to the Planning Board for a Public Hearing.

Attached are the following:

- A list of parcels proposed for rezoning;
- Zoning By-law Amendment 18-802: Zoning Map Changes from Commercial II or Rural Residential II and Single Family Residential IV, to Rural Residential II or Single Family Residential IV, in an area on or near Edwards, Raymond and Beaver Streets; and
- A diagram with two maps: one showing the current zoning in the area, and one showing proposed Zoning Map changes.

Please let me know if you have questions or require additional information.

Proposed Zoning Map Amendment
Commercial II, or Rural Residential II & Single Family Residential IV,
to Rural Residential II or Single Family Residential IV
An Area On Or Near Edwards, Raymond and Beaver Streets

Parcel	Location	Size (acres)	Owners	From	To
269-044-000	Pontion Ave	0.65744	Town of Franklin	CII	RRII
269-045-000	Pontion Ave	0.3377	Town of Franklin	CII	RRII
269-046-000-000	17-19 Edwards Street	0.22957	Franklin Condominium IV c/o S.M. Fraser	CII	SFRIV
269-046-000-001	19 Edwards Street	0.00000	S.M. Fraser, D.A. Fraser	CII	SFRIV
269-046-000-002	17 Edwards Street	0.00000	J.M. Xayaveth, P.J. Xayaveth	CII	SFRIV
269-047-000-000	13-15 Edwards Street	1.21600	Franklin Condominium I c/o J. Halligan, TR	CII	SFRIV
269-047-000-001	13 Edwards Street	0.00000	Marcus Properties LLC	CII	SFRIV
269-047-000-002	15 Edwards Street	0.00000	Marcus Properties LLC	CII	SFRIV
269-049-000-000	5-7 Edwards Street	0.11478	Edwards Street Condominium c/o M.W. Sawe	CII	SFRIV
269-049-000-001	7 Edwards Street	0.00000	R.J. Larosa	CII	SFRIV
269-049-000-002	5 Edwards Street	0.00000	J.M. Marchand, L.M. Marchand	CII	SFRIV
269-050-000	3 Edwards Street	0.17812	R. Gillespie T. Gillespie	CII	SFRIV
269-051-000	43 Raymond Street	0.18019	R. Lopez, E. Lopez	CII	SFRIV
269-052-000-000	47-49 Raymond Street	1.359	Franklin Condominium II c/o M.F. Landolphi	CII	SFRIV
269-052-000-001	49 Raymond Street	0.00000	M.F. Landolphi, D.M. Johnson	CII	SFRIV
269-052-000-002	47 Raymond Street	0.00000	L.C. Vandervelde	CII	SFRIV
269-053-000-000	51-53 Raymond Street	0.22957	Franklin Condominium V c/o L. Bravo	CII	SFRIV
269-053-000-001	53 Raymond Street	0.00000	M.M. Fratus	CII	SFRIV
269-053-000-002	51 Raymond Street	0.00000	K.C. Maguire, C. Maguire	CII	SFRIV
269-054-000-000	56-58 Raymond Street	0.28076	Franklin Condominium III. c/o E.E. Alger	CII	SFRIV
269-054-000-001	56 Raymond Street	0.00000	E.E. Alger, A. Kayas	CII	SFRIV
269-054-000-002	58 Raymond Street	0.00000	A.C. Kayas	CII	SFRIV
269-055-000	52 Raymond Street	0.42798	Verolt Realty LLC	CII	SFRIV
269-056-000	46 Raymond Street	0.36891	J.A. Borruso, S.J. Borruso	CII	SFRIV
269-058-000	38 Raymond Street	0.22862	N. Richardson	CII	SFRIV
269-059-000	Dodge Street	0.29075	J.A. Dangelo c/o J. Angelo	CII & SFRIV	SFRIV
269-065-000	175 Beaver Street	11.217	Roman Catholic Archbishop of Boston	SFRIV	RRII
269-066-000	175 Beaver Street	11.303	Roman Catholic Archbishop of Boston	RRII & SFRIV	RRII
Total Area		28.61939			

CII = Commercial II Zoning District

SFRIV = Single Family Residential IV Zoning District

RRII = Rural Residential II Zoning District

3/27/2018

Franklin DPCD

TOWN OF FRANKLIN
ZONING BY-LAW AMENDMENT 18-802

ZONING MAP CHANGES FROM COMMERCIAL II, OR RURAL RESIDENTIAL II & SINGLE FAMILY RESIDENTIAL IV, TO RURAL RESIDENTIAL II OR SINGLE FAMILY RESIDENTIAL IV, AN AREA ON OR NEAR EDWARDS, RAYMOND AND BEAVER STREETS

A ZONING BY-LAW AMENDMENT TO THE CODE OF THE TOWN OF FRANKLIN AT CHAPTER 185 SECTION 5, ZONING MAP

BE IT ENACTED BY THE FRANKLIN TOWN COUNCIL THAT: The Code of the Town of Franklin is hereby amended by making the following amendments to §185-5, Zoning Map:

That the Zoning Map of the Town of Franklin be amended by changing from Commercial II to Rural Residential II an area containing **0.995± acres** comprising the following parcels of land as shown on the Town of Franklin's Assessor's Maps:

Parcel Numbers

269-044-000

269-044-000

And the Zoning Map of the Town of Franklin be amended by changing from Commercial II to Single Family Residential IV an area containing **4.814± acres** comprising the following parcels of land as shown on the Town of Franklin's Assessor's Maps:

Parcel Numbers

269-046-000

269-047-000

269-049-000

269-050-000

269-051-000

269-052-000

269-053-000

269-054-000

269-055-000

269-056-000

269-058-000

And the Zoning Map of the Town of Franklin be amended by changing from Commercial II and Single Family Residential IV to Single Family Residential IV parcel number **269-059-000** containing **0.291± acres** as shown on the Town of Franklin's Assessor's Maps

And the Zoning Map of the Town of Franklin be amended by changing from Commercial II, Rural Residential II, and Single Family Residential IV to Rural Residential II parcel number **269-065-000** containing **11.217± acres** as shown on the Town of Franklin's Assessor's Maps

And the Zoning Map of the Town of Franklin be amended by changing from Rural Residential II and Single Family Residential IV to Rural Residential II parcel number **269-066-000** containing **11.303± acres** as shown on the Town of Franklin's Assessor's Maps.

The area to be rezoned is shown on the attached map (“Proposed Zoning Map Changes, An Area On Or Near Edwards, Raymond and Beaver Streets”).

The foregoing Zoning By-law amendment shall take effect in accordance with the Franklin Home Rule Charter and Massachusetts General Law Chapter 40A, Section 5.

DATED: _____, 2018

VOTED:

UNANIMOUS _____

A True Record Attest:

YES _____ **NO** _____

Teresa M. Burr
Town Clerk

ABSTAIN _____

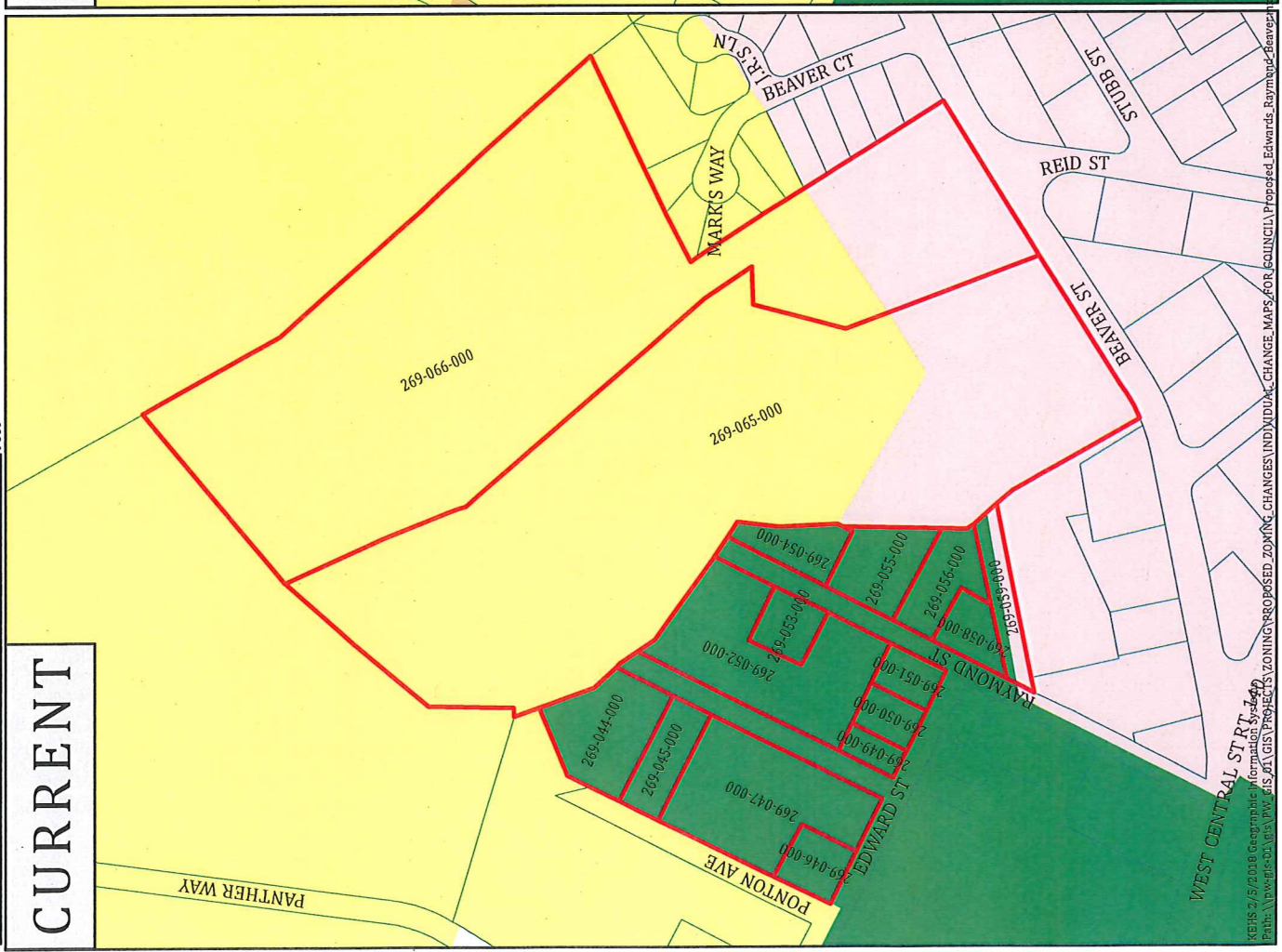
ABSENT _____

Glenn Jones, Clerk

Proposed Zoning Map Changes, An Area On Or Near Edwards, Raymond and Beaver Streets Commercial II, or Rural Residential II & Single Family Residential IV to Rural Residential II or Single Family Residential IV

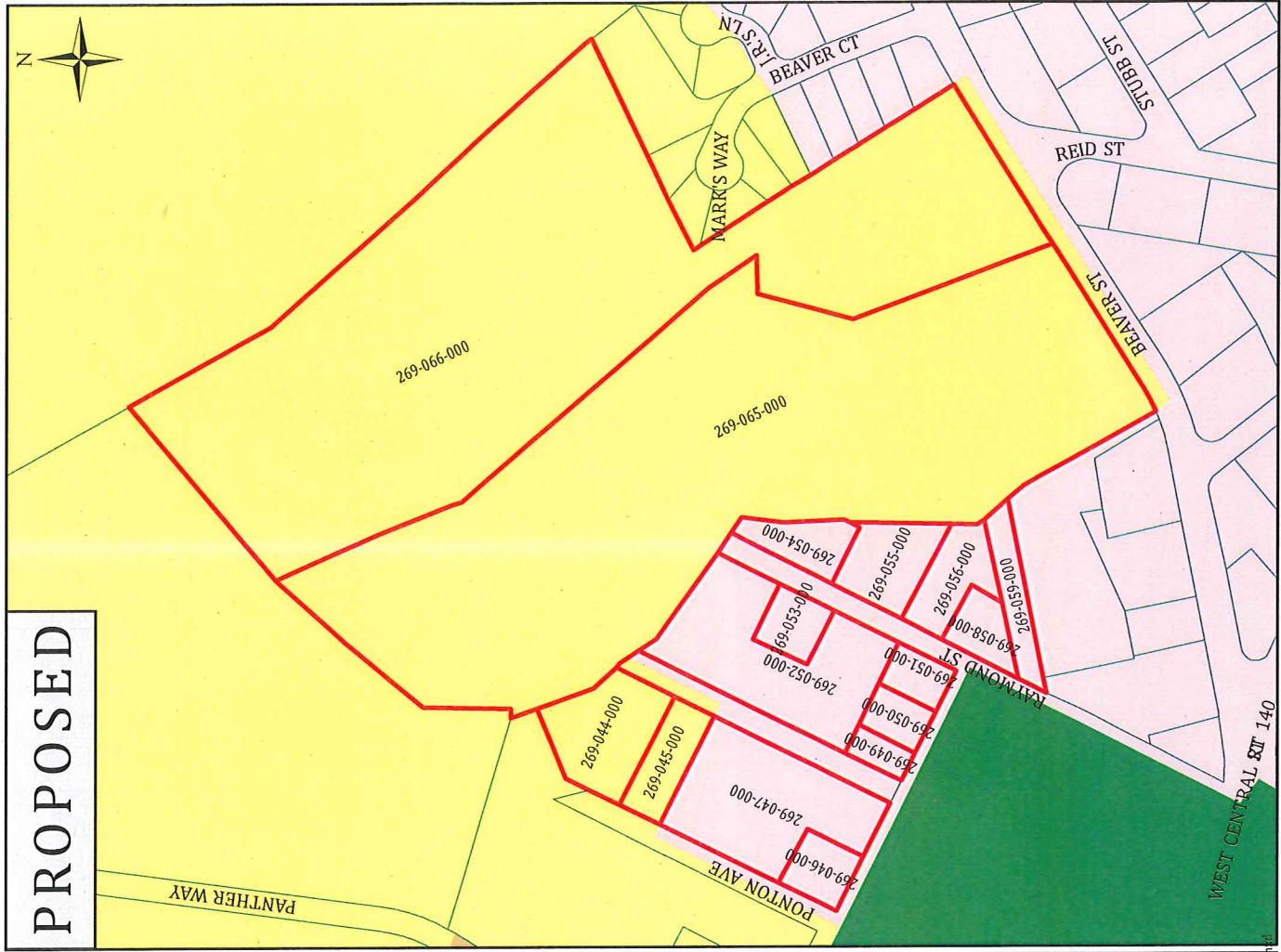


CURRENT



- Commercial II
- Rural Residential II
- Single-Family IV
- Area of Proposed Change
- Parcel Line

PROPOSED



FRANKLIN PLANNING & COMMUNITY DEVELOPMENT

355 EAST CENTRAL STREET, ROOM 120

FRANKLIN, MA 02038-1352

TELEPHONE: 508-520-4907

FAX: 508-520-4906

MEMORANDUM

TO: JEFFREY D. NUTTING, TOWN ADMINISTRATOR

FROM: BRYAN W. TABERNER, AICP, DIRECTOR

**RE: ZONING BY-LAW AMENDMENT 18-803. ZONING MAP CHANGES,
ON OR NEAR FISHER, HAYWARD AND MCCARTHY STREETS**

**CC: JAMIE HELLEN, DEPUTY TOWN ADMINISTRATOR
AMY LOVE, PLANNER**

DATE: APRIL 23, 2018

The Department of Planning and Community Development (DPCD) and other Town staff are working to amend the Town's existing Zoning Map (Chapter 185, Section 5, of Franklin Town Code) in an area on and near Fisher, Hayward and McCarthy Streets. The reasons for the proposed Zoning Map changes are as follows:

- Town staff are undergoing a project to better define the Town's zoning districts by following parcel lines. Where parcels are within two or more zoning districts the subject Zoning Map Amendment will move the Zoning District line so each parcel is only in one zoning district, in most cases based on the current land use.
- Several residential properties are within the Industrial Zoning District; the subject Zoning Map Amendment will rezone these parcels to the Single Family Residential IV Zoning District.

The Economic Development Committee discussed the proposed zoning map changes at their April 11, 2018 meeting, and voted to send the zoning map amendment to Town Council for further consideration. If Town Council supports the proposed zoning map amendment, DPCD recommends they refer Zoning By-law Amendment 18-803 to the Planning Board for a Public Hearing.

Attached are the following:

- A list of parcels proposed for rezoning;
- Zoning By-law Amendment 18-803: Zoning Map Changes from Industrial or Industrial and Single Family Residential IV, to Single Family Residential IV or Industrial, in an area on or near Fisher, Hayward and McCarthy Streets; and
- A diagram with two maps: one showing the current zoning in the area, and one showing proposed Zoning Map changes.

Please let me know if you have questions or require additional information.

Proposed Zoning Map Amendment

Industrial, or Industrial & Single Family Residential IV, or Industrial & Rural Residential I, or Rural Residential I to Single Family Residential IV or Industrial

An Area On Or Near Fisher, Hayward and McCarthy Streets

Parcel	Location	Size (acres)	Owners	From	To
278-016-000	5 Fisher Street	14.75000	CCMcD Property LLC	I & SFRIV	I
287-102-000	40 McCarthy Street	1.26400	J. Greenwood, K. Greenwood, P. Glenn & M A H	I & SFRIV	SFRIV
287-103-000	52 McCarthy Street	0.69842	C.J. Harvey	I & SFRIV	SFRIV
287-104-000	58 McCarthy Street	0.83455	R.A. & B.J. Pisani	I & SFRIV	SFRIV
287-105-000	McCarthy Street	1.11900	Town of Franklin	I & SFRIV	SFRIV
287-106-000	Fisher Street	4.50000	Town of Franklin	I	SFRIV
287-107-000	Sugar Beet Road	3.20000	Town of Franklin	I	SFRIV
287-109-000	269 Fisher Street	43.12000	Town of Franklin	I & RRI	I
287-117-000	127 Fisher Street	0.27858	R. Henault	I	SFRIV
287-118-000-000	121 Fisher Street	0.25629	The 121 Fisher St Condo. c/o G. Deforge	I	SFRIV
287-118-000-001	121 Fisher Street	0.00000	G. T. Deforge. J. Deforge	I	SFRIV
287-118-000-002	121 Fisher Street - Unit 2	0.00000	J.E. Moore	I	SFRIV
287-119-000	115 Fisher Street	0.23871	S. King. D. King	I & SFRIV	SFRIV
287-125-000	24 Hayward Street	0.40000	D.L. Eisenhauer. P.L. Eisenhauer	I	SFRIV
287-127-000	25 Hayward Street	0.32137	O. Ndoye	I	SFRIV
296-210-000	300 Fisher Street	18.25900	BJAT LLC	I & RRI	I
296-211-000	Fisher Street	1.09600	Town of Franklin	RRI	I
Total Area		90.33592			

I = Industrial Zoning District

SFRIV = Single Family Residential IV Zoning District

RRI = Rural Residential I Zoning District

3/27/2018

Franklin DPCD

SPONSOR: *Town Administration*

**TOWN OF FRANKLIN
ZONING BY-LAW AMENDMENT 18-803**

ZONING MAP CHANGES FROM INDUSTRIAL, OR INDUSTRIAL & SINGLE FAMILY RESIDENTIAL IV, OR INDUSTRIAL & RURAL RESIDENTIAL I, OR RURAL RESIDENTIAL I, TO SINGLE FAMILY RESIDENTIAL IV OR INDUSTRIAL AN AREA ON OR NEAR FISHER, HAYWARD AND MCCARTHY STREETS

A ZONING BY-LAW AMENDMENT TO THE CODE OF THE TOWN OF FRANKLIN AT CHAPTER 185 SECTION 5, ZONING MAP

BE IT ENACTED BY THE FRANKLIN TOWN COUNCIL THAT: The Code of the Town of Franklin is hereby amended by making the following amendments to §185-5, Zoning Map:

That the Zoning Map of the Town of Franklin be amended by changing from Industrial and Single Family Residential IV to Industrial parcel number **278-016-000** containing **14.75 acres**, as shown on the Town of Franklin's Assessor's Maps

And the Zoning Map of the Town of Franklin be amended by changing from Industrial and Single Family Residential IV to Single Family Residential IV an area containing **4.15± acres**, comprising the following parcels of land as shown on the Town of Franklin's Assessor's Maps:

Parcel Numbers

287-102-000	287-103-000	287-104-000
287-105-000	287-119-000	

And the Zoning Map of the Town of Franklin be amended by changing from Industrial to Single Family Residential IV an area containing **8.96± acres**, comprising the following parcels of land as shown on the Town of Franklin's Assessor's Maps:

Parcel Numbers

287-106-000	287-107-000	287-117-000
287-118-000	287-125-000	287-127-000

And the Zoning Map of the Town of Franklin be amended by changing from Industrial & Rural Residential I to Industrial an area containing **61.38± acres**, comprising the following parcels of land as shown on the Town of Franklin's Assessor's Maps:

Parcel Numbers

287-109-000	296-211-000
--------------------	--------------------

And the Zoning Map of the Town of Franklin be amended by changing from Rural Residential I to Industrial parcel number **296-211-000** containing an area containing **1.1± acres**, as shown on the Town of Franklin's Assessor's Maps.

The area to be rezoned is shown on the attached map ("Proposed Zoning Map Changes, An Area On Or Near Fisher, Hayward and McCarthy Streets").

The foregoing Zoning By-law amendment shall take effect in accordance with the Franklin Home Rule Charter and Massachusetts General Law Chapter 40A, Section 5.

DATED: _____, 2018

VOTED:

UNANIMOUS _____

A True Record Attest:

YES _____ **NO** _____

Teresa M. Burr
Town Clerk

ABSTAIN _____

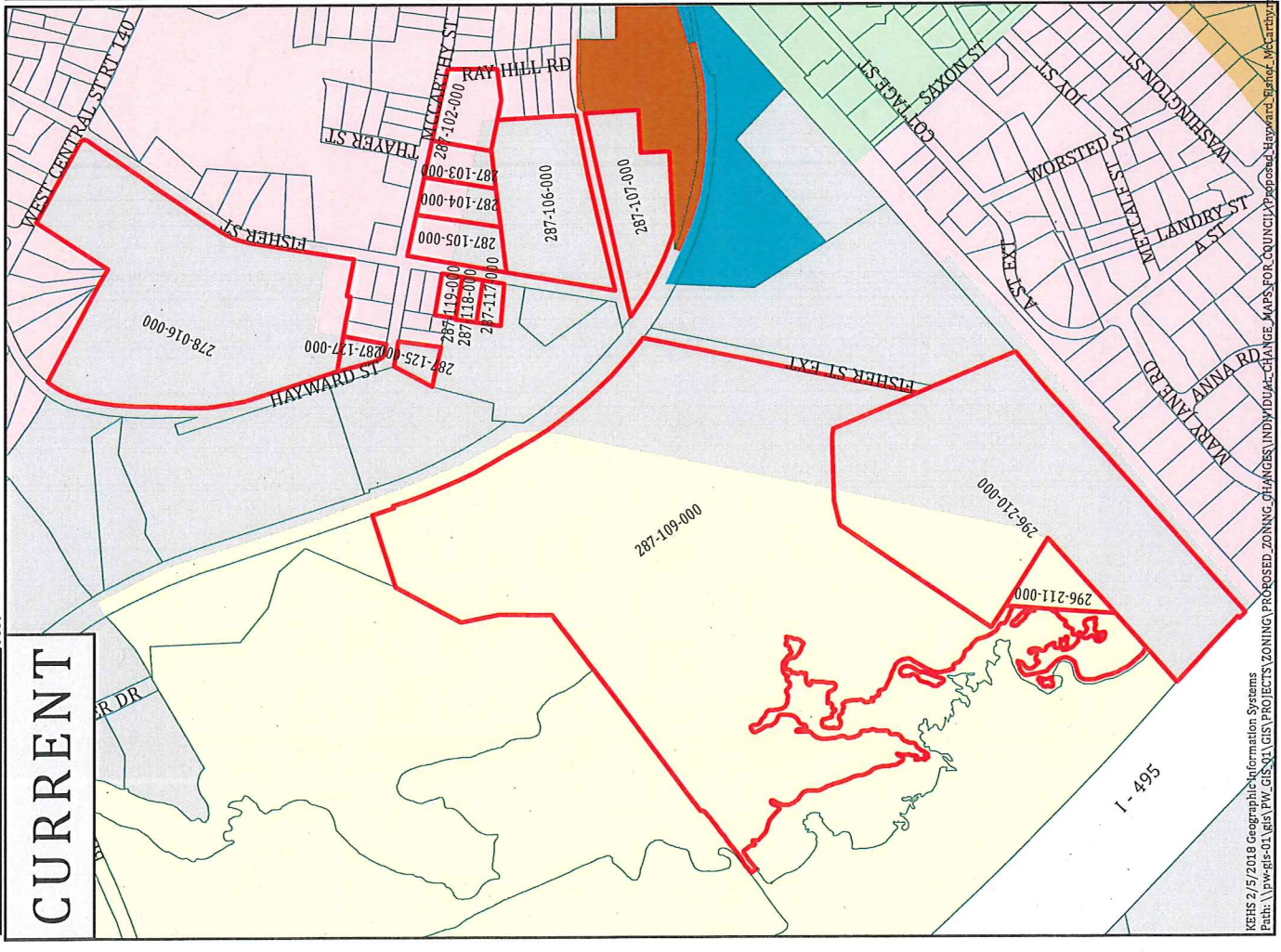
ABSENT _____

Glenn Jones, Clerk

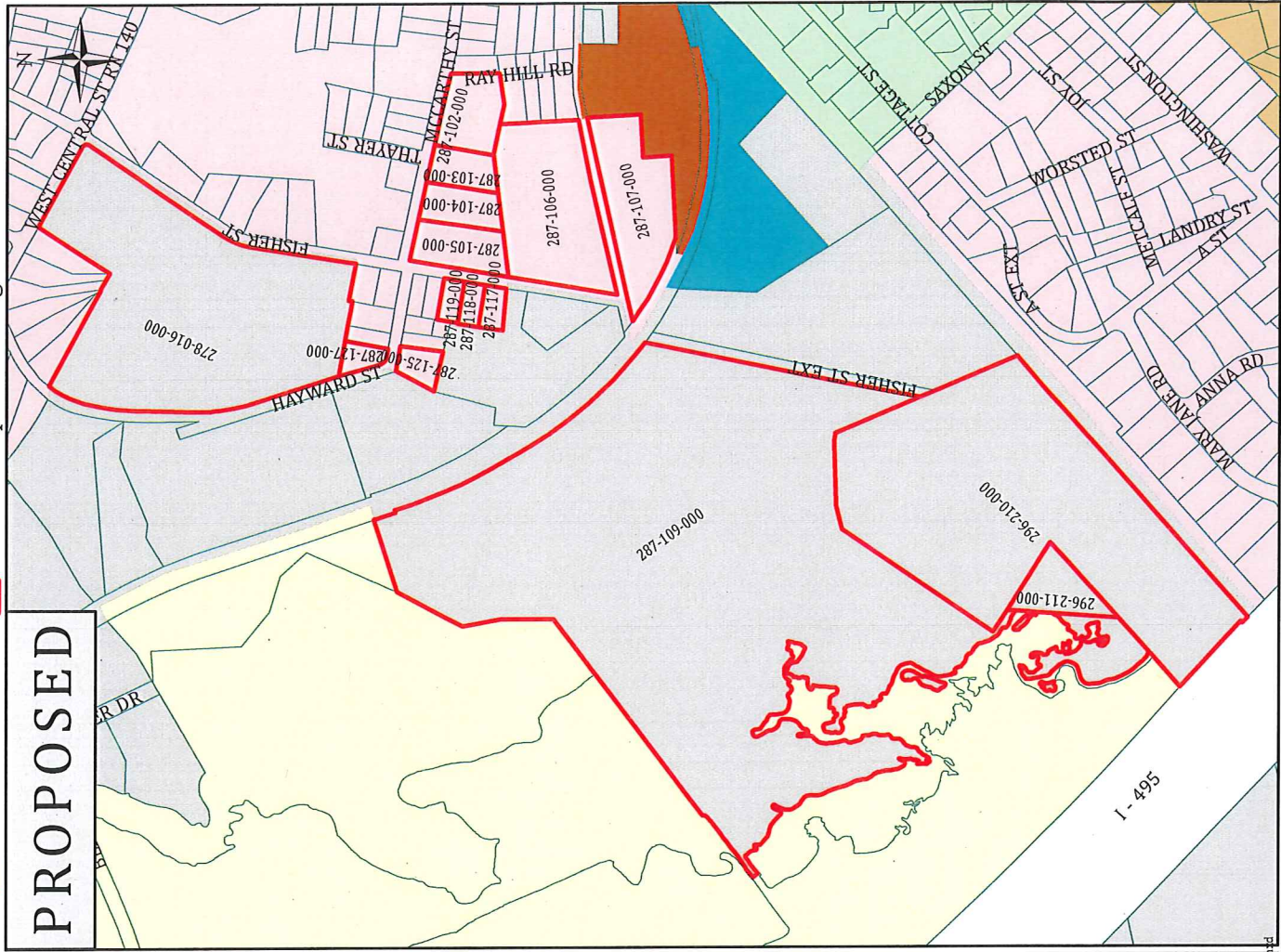
Proposed Zoning Map Changes, An Area On Or Near Fisher, Hayward and McCarthy Streets Industrial or Industrial & Single Family Residential IV or Industrial & Rural Residential I or Rural Residential I to Single Family Residential IV or Industrial



CURRENT



PROPOSED



- Business
- Commercial I
- Industrial
- Residential VI
- Rural Residential I
- Single-Family III
- Single-Family IV
- Area of Proposed Change



18-803

FRANKLIN PLANNING & COMMUNITY DEVELOPMENT

355 EAST CENTRAL STREET, ROOM 120

FRANKLIN, MA 02038-1352

TELEPHONE: 508-520-4907

FAX: 508-520-4906

MEMORANDUM

TO: JEFFREY D. NUTTING, TOWN ADMINISTRATOR
FROM: BRYAN W. TABERNER, AICP, DIRECTOR
RE: ZONING BY-LAW AMENDMENT 18-804. ZONING MAP CHANGES,
ON OR NEAR WASHINGTON, ARLINGTON AND JAMES STREETS
CC: JAMIE HELLEN, DEPUTY TOWN ADMINISTRATOR
AMY LOVE, PLANNER
DATE: APRIL 23, 2018

The Department of Planning and Community Development (DPCD) is working to amend the Town's existing Zoning Map (Chapter 185, Section 5, of Franklin Town Code) in an area on and near Washington, Arlington, and James Streets. This proposed Zoning Map change is a small part of a Town Wide project being implemented by DPCD and other Town staff.

The project will better define the Town's zoning districts by following parcel lines. Where parcels are within two or more zoning districts the subject Zoning Map Amendment will move the Zoning District line so each parcel is only in one zoning district.

The Economic Development Committee discussed the proposed zoning map changes at their April 11, 2018 meeting, and voted to send the zoning map amendment to Town Council for further consideration. If Town Council supports the proposed zoning map amendment, DPCD recommends they refer Zoning By-law Amendment 18-804 to the Planning Board for a Public Hearing.

Attached are the following:

- A list of parcels proposed for rezoning;
- Zoning By-law Amendment 18-804: Zoning Map Changes from Single Family Residential III and Single Family Residential IV, to Single Family Residential III or Single Family Residential IV, in an area on or near Washington, Arlington and James Streets; and
- A diagram with two maps: one showing the current zoning in the area, and one showing proposed Zoning Map changes.

Please let me know if you have questions or require additional information.

Proposed Zoning Map Amendment
From Single Family Residential III and Single Family Residential IV,
to Single Family Residential III or Single Family Residential IV
On Or Near Washington, Arlington and James Streets

Parcel	Location	Size (acres)	Owners	From	To
296-034-000	58 Arlington Street	0.49130	K. Cooper	SFR III and SFR IV	SFR IV
296-035-000	62 Arlington Street	0.46460	L.P. & A. Marano, P.D. & P.J. Marano	SFR III and SFR IV	SFR IV
296-054-000	19 Chilmark Road	2.36900	D.F. Coughlin, F.J. Coughlin	SFR III and SFR IV	SFR III
296-084-000	429 Union Street	0.62847	MOTA Realty LLC	SFR III and SFR IV	SFR III
296-085-000	417 Union Street	0.22957	E. Colace, TR. Colace Family Trust	SFR III and SFR IV	SFR IV
296-090-000	32 Washington Street	0.44567	V. Giardini, L. Giardini	SFR III and SFR IV	SFR IV
296-091-000	42 Washington Street	0.46823	R.A. Markarian, L.V. Markarian	SFR III and SFR IV	SFR IV
296-092-000	48 Washington Street	0.52126	C.J. Allen	SFR III and SFR IV	SFR IV
296-093-000	52 Washington Street	0.43542	W.F. Nadolny, D. Nadolny & W.F. Nadolny Jr.	SFR III and SFR IV	SFR IV
296-094-000	58 Washington Street	0.48627	E.M. Ficco, M.E. Ficco	SFR III and SFR IV	SFR IV
296-095-000	60 Washington Street	0.48500	J. MacClean, J. MacClean	SFR III and SFR IV	SFR IV
296-097-000	1 Cleveland Ave	0.64084	L.M. Kerr, TR. Arcaro Irrevocable Trust, L. Arcaro	SFR III and SFR IV	SFR IV
296-101-000	110 Washington Street	0.50640	J. Robbins, P. Robbins	SFR III and SFR IV	SFR IV
297-055-000	Roosevelt Street	0.85746	A Taddeo	SFR III and SFR IV	SFR IV
297-056-000	Roosevelt Street	1.27100	A Taddeo	SFR III and SFR IV	SFR IV
297-067-000	Roosevelt Street	0.80640	A Taddeo	SFR III and SFR IV	SFR IV
297-068-000	Roosevelt Street	0.98567	A Taddeo	SFR III and SFR IV	SFR IV
297-089-000	18 James Street	0.54320	P.A. Longobardi, J.H. Longobardi	SFR III and SFR IV	SFR IV
297-104-000	James Street	0.39392	C.M. Donoghue, TR. Gifford Irrevocable Trust	SFR III and SFR IV	SFR III
297-106-000	17 James Street	0.59993	C.M. Donoghue, TR. Gifford Irrevocable Trust	SFR III and SFR IV	SFR IV

Total Acres 13.62961

SFR III = Single Family Residential III

SFR IV = Single Family Residential IV

**TOWN OF FRANKLIN
ZONING BY-LAW AMENDMENT 18-804**

**ZONING MAP CHANGES FROM SINGLE FAMILY RESIDENTIAL III &
SINGLE FAMILY RESIDENTIAL IV, TO SINGLE FAMILY
RESIDENTIAL III OR SINGLE FAMILY RESIDENTIAL IV, AN AREA
ON OR NEAR WASHINGTON, ARLINGTON AND JAMES STREETS**

**A ZONING BY-LAW AMENDMENT TO THE CODE OF THE TOWN OF
FRANKLIN AT CHAPTER 185 SECTION 5, ZONING MAP**

BE IT ENACTED BY THE FRANKLIN TOWN COUNCIL THAT: The Code of the Town of Franklin is hereby amended by making the following amendments to §185-5, Zoning Map:

That the Zoning Map of the Town of Franklin be amended by changing from Single Family Residential III and Single Family Residential IV to Single Family Residential III an area containing **3.391± acres**, comprising the following parcels of land as shown on the Town of Franklin's Assessor's Maps:

Parcel Numbers

296-054-000

296-084-000

297-104-000

And the Zoning Map of the Town of Franklin be amended by changing from Single Family Residential III and Single Family Residential IV to Single Family Residential IV an area containing **10.238± acres**, comprising the following parcels of land as shown on the Town of Franklin's Assessor's Maps:

Parcel Numbers

296-034-000

296-035-000

296-085-000

296-090-000

296-091-000

296-092-000

296-093-000

296-094-000

296-095-000

296-097-000

296-101-000

297-055-000

297-056-000

297-067-000

297-068-000

297-089-000

297-106-000

The area to be rezoned is shown on the attached map ("Proposed Zoning Map Changes, An Area On Or Near Washington, Arlington and James Streets").

The foregoing Zoning By-law amendment shall take effect in accordance with the Franklin Home Rule Charter and Massachusetts General Law Chapter 40A, Section 5.

DATED: _____, 2018

VOTED:

UNANIMOUS _____

A True Record Attest:

YES _____ **NO** _____

ABSTAIN _____

Teresa M. Burr
Town Clerk

ABSENT _____

Glenn Jones, Clerk

Proposed Zoning Map Changes

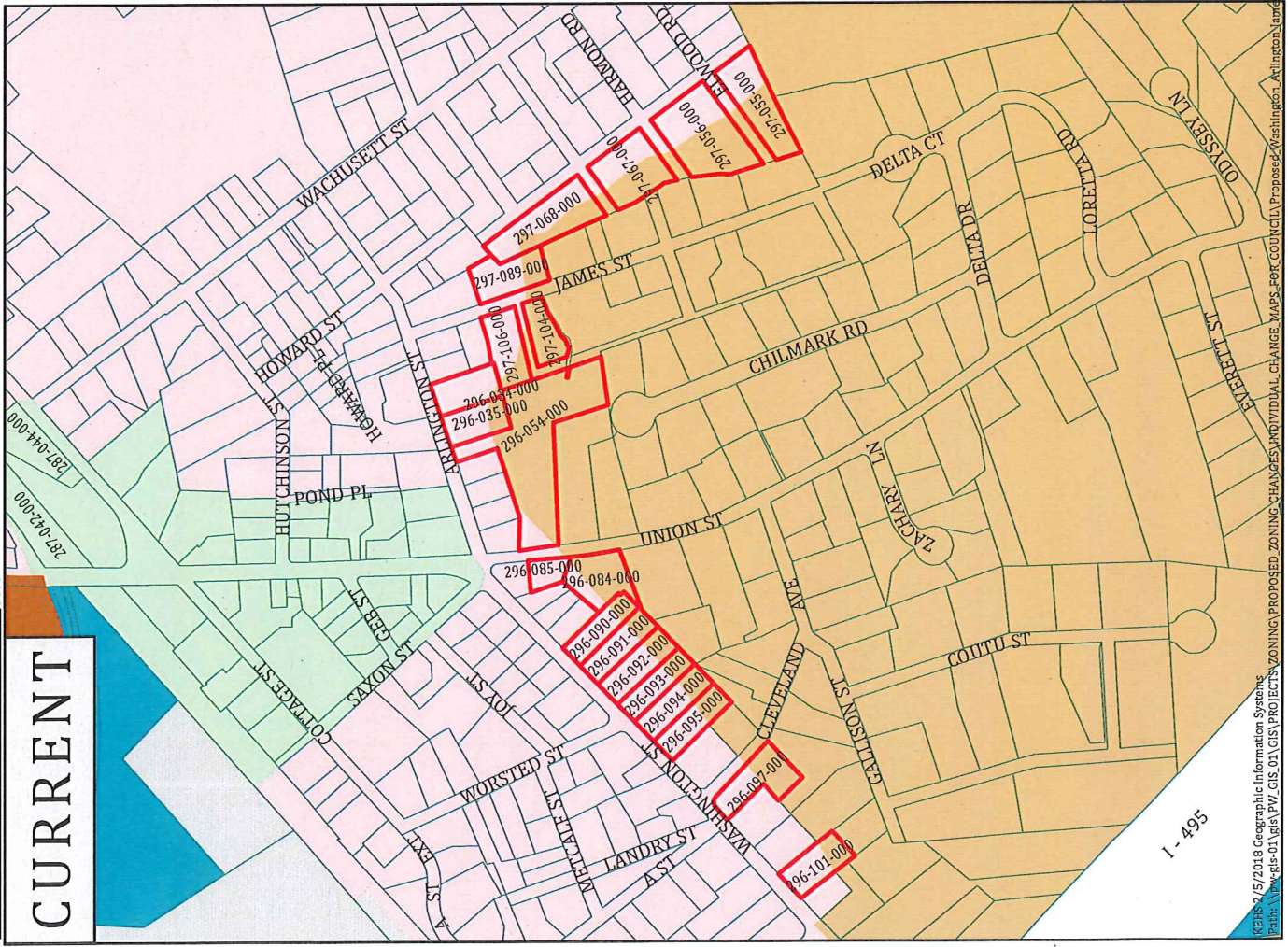
Single Family Residential III & Single Family Residential IV to Single Family Residential III or Single Family Residential IV

- Business
- Commercial I
- Industrial
- Residential VI
- Single-Family III
- Single-Family IV
- Area of Proposed Change
- Parcel Line

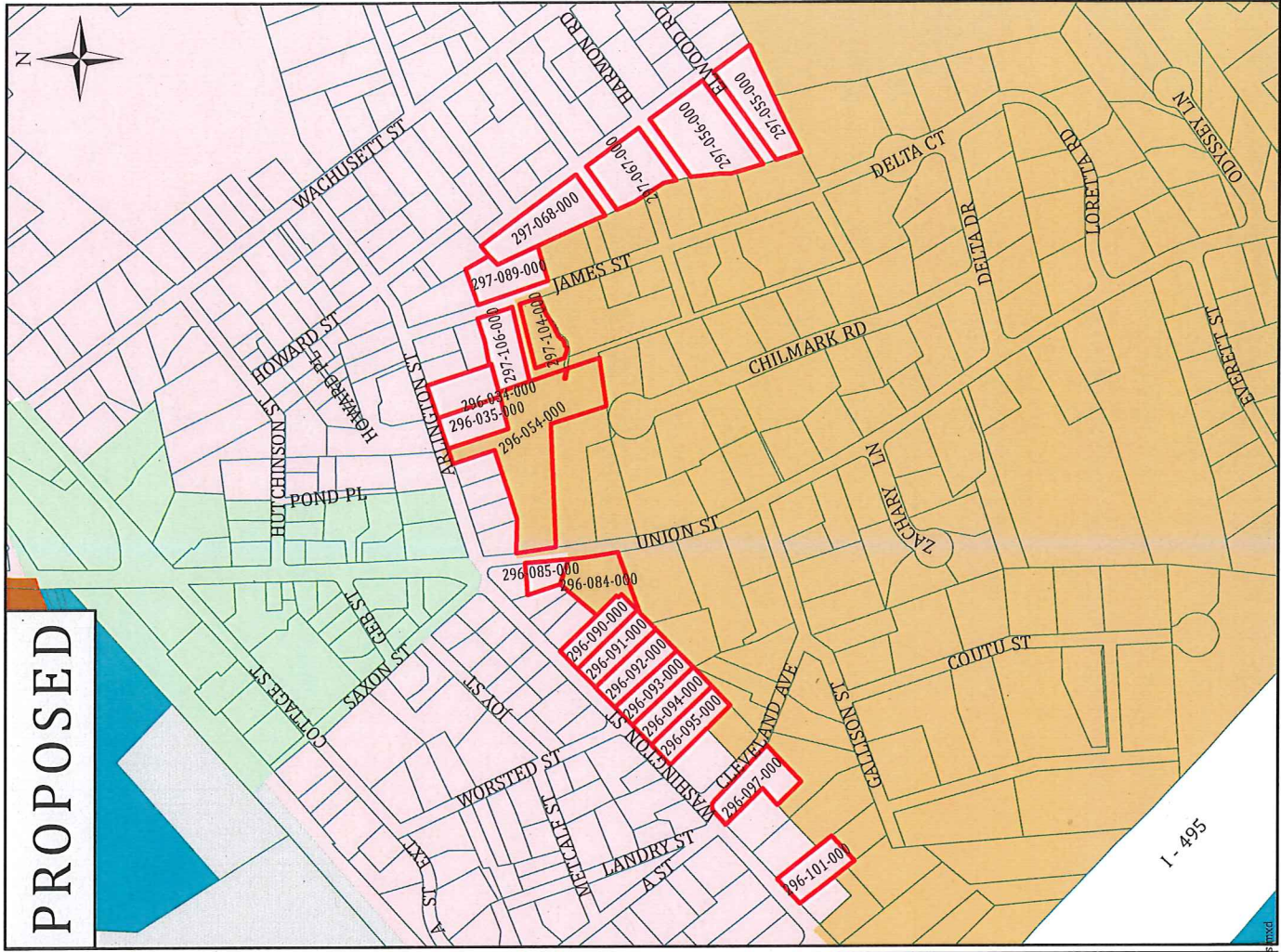
18-804

0 125 250 500 750 1,000 Feet

CURRENT



PROPOSED



FRANKLIN PLANNING & COMMUNITY DEVELOPMENT

355 EAST CENTRAL STREET, ROOM 120
FRANKLIN, MA 02038-1352
TELEPHONE: 508-520-4907
FAX: 508-520-4906

MEMORANDUM

TO: JEFFREY D. NUTTING, TOWN ADMINISTRATOR
FROM: BRYAN W. TABERNER, AICP, DIRECTOR
**RE: ZONING BYLAW AMENDMENT 18-805, CHANGES TO §185-21 PARKING,
LOADING AND DRIVEWAY REQUIREMENTS**
**CC: JAMIE HELLEN, DEPUTY TOWN ADMINISTRATOR
AMY LOVE, PLANNER**
DATE: APRIL 23, 2018

Over the last several years Zoning Bylaw amendments related to the Commercial I (CI) Zoning District have been proposed several times, including while developing the Town's Master Plan. The proposed Zoning Bylaw amendments fall into three categories:

- Parking Requirements;
- Parcel Dimensional Regulations; and
- Density of Residential Development.

The Department of Planning and Community Development (DPCD) recently developed a zoning bylaw amendment (Zoning Bylaw Amendment 18-805) related to the parking requirements within the CI district, which is the purpose of this memo. Later in the calendar year additional Zoning Bylaw amendments related to parcel dimensional regulations and the density of housing units allowed within the CI District will be developed.

Changes to parking requirements within the Commercial I Zoning District have been discussed since 2010 when much of the CI district was rezoned to a new Downtown Commercial Zoning District. The issue was put aside at that time so it could be addressed during the Master Plan development process. Land Use Objective 3.3 from the Implementation section of Franklin's 2013 Master Plan addresses the issue, and is shown below for reference.

Land Use Objective 3.3: Amend the Town's Zoning Bylaw to require sufficient parking in the Commercial I zoning district.

Currently the Commercial I Zoning District is exempt from the Town's parking regulations outlined in Section 185-21 of the Town's Zoning Bylaw, which means there are no parking requirements in the Commercial I Zoning District for any use. In addition, off-road parking spaces are only required for residential uses in the Downtown Commercial District.

The Zoning Bylaw states the intent of Section 185-21 as: "that adequate off-street parking must be provided within a reasonable distance to service all parking demands created by new construction, whether through new structures or through additions to existing ones, or by change of use creating higher parking demand".

DPCD believes off-road parking should be required for the CI Zoning District, and at least some off-road parking should be required for all uses in the Downtown Commercial District, not only residential.

DPCD has developed Zoning Bylaw Amendment 18-805, which if approved would do the following:

- Require 1.5 parking spaces per housing unit within the Commercial I Zoning District, which is the same as currently required within the Downtown Commercial Zoning District.
- Require 1 parking space per 500 square feet of gross floor area of non-residential development within the Commercial I Zoning District and the Downtown Commercial Zoning District.
 - Note: 1 parking space per 500 square feet is fifty percent or less than other zoning districts.
- Makes minor changes to the wording in 185-21 to improve readability and clarify requirements.

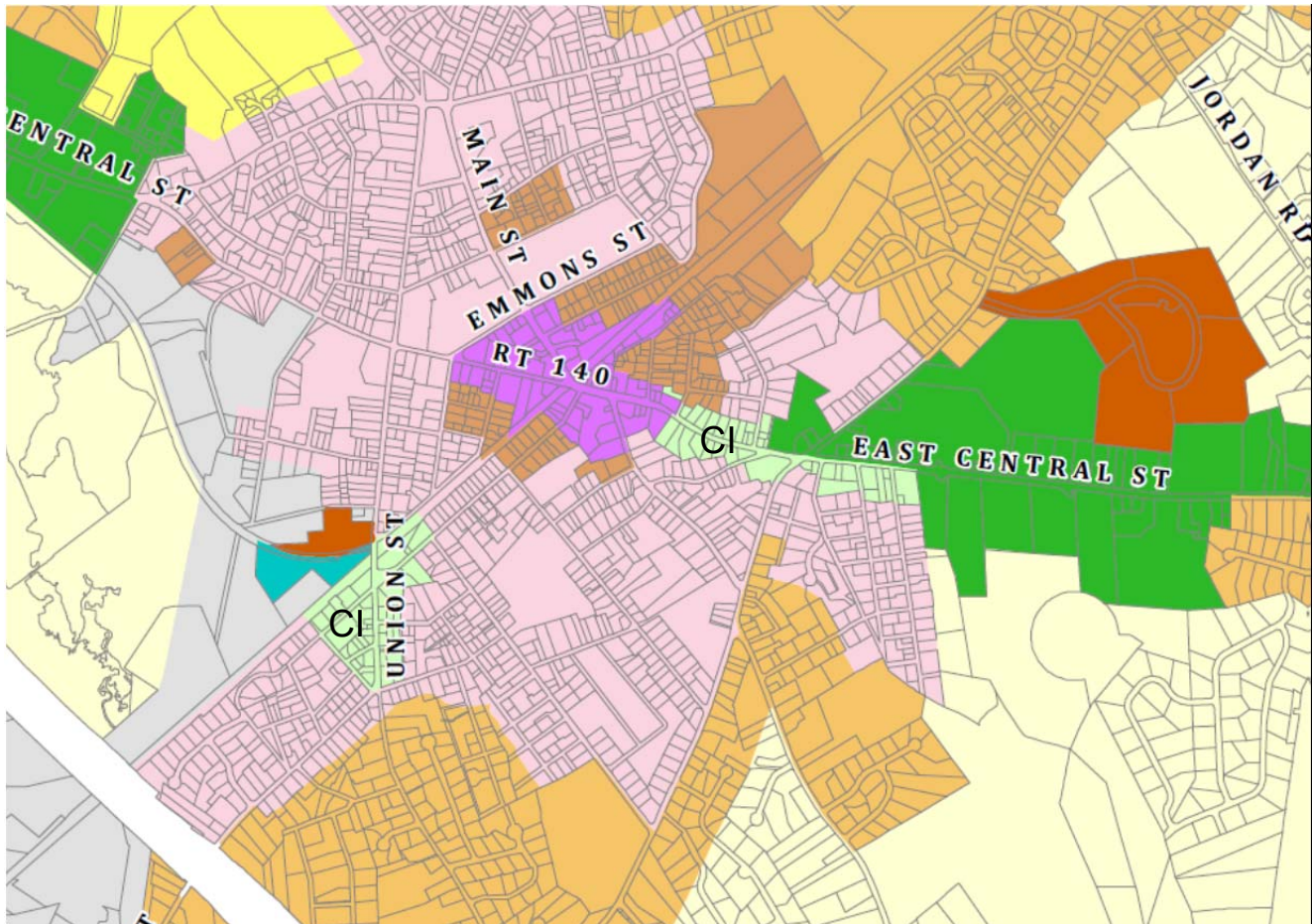
The Economic Development Committee discussed the proposed parking regulations changes at their April 11, 2018 meeting, and voted to send the Zoning Bylaw Amendment to Town Council for further consideration. If Town Council supports the proposed zoning bylaw amendment, DPCD recommends they refer Zoning By-law Amendment 18-805 to the Planning Board for a Public Hearing.

Attached are the following:

- Diagram showing the location of the Commercial I Zoning District;
- Zoning Bylaw Amendment 18-805, which if approved would add parking requirements to the Commercial I Zoning District, and add non-residential parking requirements in the Downtown Commercial Zoning District.

Please let me know if you have questions or require additional information.

Location of Commercial I (CI) Zoning District



January 3, 2018

Business	General Residential V	Rural Business
Commercial I	Industrial	Rural Residential I
Commercial II	Office	Rural Residential II
Downtown	Residential VI	Single-Family III
Commercial District	Residential VII	Single-Family IV

04/11/2018
Franklin DPCD

TOWN OF FRANKLIN

ZONING BY-LAW AMENDMENT 18-805

Changes to §185-21 Parking, Loading and Driveway Requirements.

A ZONING BY-LAW TO AMEND CHAPTER 185 SECTION 21
OF THE CODE OF THE TOWN OF FRANKLIN

BE IT ENACTED BY THE FRANKLIN TOWN COUNCIL THAT:

Chapter 185 of the Code of the Town of Franklin is hereby amended by the following **additions** and **deletions** to §185-21. Parking, Loading and Driveway Requirements, subsections A and B:

A. Parking requirements.

- (1) It is the intent of this section that adequate off-street parking must be provided within a reasonable distance to service all parking demands created by new construction, whether through new structures or through additions to existing ones, or by change of use creating higher parking demand, ~~except in the CI and DC Districts, which are exempt from this section, with the exception of mixed use developments as described in section 185-21.B(3) below.~~
- (2) Buildings, structures and land uses in existence on the effective date of these provisions are not subject to these off-street parking requirements and may be rebuilt, altered or repaired but not enlarged or changed in use without becoming subject to these requirements.
- (3) In applying for building or occupancy permits, the applicant must demonstrate that the minimum parking requirements set forth in Subsection B of this section will be met for the new demand without counting existing parking necessary for existing uses to meet these requirements.
- (4) The number of required spaces may be reduced below that determined under § 185-21B by the Planning Board for places subject to site plan review or by the Building Commissioner in other cases, upon determination that a lesser provision would be adequate for all parking needs because of such special circumstances as shared parking for uses having peak parking demands at different times, unusual age or other characteristics of site users, company-sponsored car pooling or other trip-conserving measures.

B. Parking schedule. The number of parking spaces required for a particular use shall be as follows:

~~(1) Residential buildings:~~

~~(a) Dwelling units, regardless of the number of bedrooms: two spaces.~~

- ~~(b) Guest houses, lodging houses and other group accommodations: one space.~~
- ~~(c) Hotels and motels: 1 1/8 spaces per guest unit.~~
- ~~(2) Nonresidential buildings. (Gross floor area is measured to the outside of the building, with no deductions for hallways, stairs, closets, thickness of walls, columns or other features.)~~
- ~~(a) Industrial buildings, except warehouses: one space per 400 square feet of gross floor area.~~
- ~~(b) Retailing, medical, legal and real estate offices: one space per 200 square feet of gross floor area, plus one space per separate enterprise.~~
- ~~(c) Other offices and banks: one space per 250 square feet of gross floor area.~~
- ~~(d) Restaurants, theaters and assembly halls: one space per 2.5 seats; if seats are not fixed, one space per 60 square feet of gross floor area.~~
- ~~(e) Recreation facilities: 0.8 space per occupant at design capacity.~~
- ~~(f) Warehouses: one space per 1,000 square feet of gross floor area.~~
- ~~(3) Mixed-use development in the Downtown Commercial Zoning District.~~
- ~~(a) Residential dwelling units: 1.5 parking spaces per residential unit.~~
- ~~(b) Nonresidential uses within a mixed-use development in the Downtown Commercial Zoning District are exempt from this section (§ 185-21).~~
- ~~(4) Other facilities: as determined by the Building Commissioner upon advice of the Planning Board, based on usual industrial standards, if any.~~
- (1) In the Downtown Commercial Zoning District:
- (a) Residential dwelling units: one and a half (1.5) parking spaces per residential unit in a mixed use development.
- (b) Non-residential uses: one (1) space per 500 square feet of gross floor area.
- (2) In the Commercial I Zoning District:
- (a) Residential dwelling units: one and a half (1.5) parking spaces per residential unit.
- (b) Non-residential uses: one (1) space per 500 square feet of gross floor area.
- (3) All Other Zoning Districts:
- (a) Residential buildings:
- i. Dwelling units, regardless of the number of bedrooms: two spaces.
- ii. Guest houses, lodging houses and other group accommodations: one space per guest unit.
- iii. Hotels and motels: 1 1/8 spaces per guest unit.

- (b) Nonresidential buildings: (Gross floor area is measured to the outside of the building, with no deductions for hallways, stairs, closets, thickness of walls, columns or other features.)
- i. Industrial buildings: except warehouses: one space per 400 square feet of gross floor area.
 - ii. Retailing, medical, legal and real estate offices: one space per 200 square feet of gross floor area, plus one space per separate enterprise.
 - iii. Other offices and banks: one space per 250 square feet of gross floor area.
 - iv. Restaurants, theaters and assembly halls:
 - a) One space per 2.5 fixed seats.
 - b) One space per 60 square feet of gross floor area, if seats are not fixed.
 - v. Recreation facilities: 0.8 space per occupant at design capacity.
 - vi. Warehouses: one space per 1,000 square feet of gross floor area.

The foregoing Zoning By-law amendment shall take effect in accordance with the Franklin Home Rule Charter and Massachusetts General Law Chapter 40A, Section 5.

DATED: _____, 2018

VOTED:

UNANIMOUS _____

A True Record Attest:

YES _____ NO _____

ABSTAIN _____

Teresa M. Burr
Town Clerk

ABSENT _____

Glenn Jones, Clerk

Memo

To: Town Council
From: Jeffrey D. Nutting



Date: April 30, 2018

Re: Updates to Chapter 170 – Vehicles and Traffic

The Police and the Town Engineer reviewed all the regulatory signs in Franklin and have provided an update for your consideration. This was a great deal of work on their part and it is our goal to now update this annually.

We are happy to answer any questions that you may have.

Cc: TJ Lynch, Police Chief
Mike Maglio, Town Engineer
Brutus Cantoreggi, DPW Director



**TOWN OF FRANKLIN
BYLAW AMENDMENT 18-806
CHAPTER 170, VEHICLES AND TRAFFIC**

A BYLAW TO AMEND THE CODE OF THE TOWN OF FRANKLIN AT CHAPTER 170, VEHICLES AND TRAFFIC, ARTICLE VI, TRAFFIC REGULATIONS SECTION 170-22 TO REFLECT CHANGES TO TRAFFIC DIRECTIONS

BE IT ENACTED BY THE FRANKLIN TOWN COUNCIL that Chapter 170 of the Code of the Town of Franklin Vehicles and Traffic, Article VI, Traffic Regulations is hereby amended by ~~deleting~~ and adding the following text at §170-22: ~~Stop intersections; turns.~~

§ 170-22 Location of stop signs ~~Stop intersections; turns.~~

- A. The erection and maintenance of official stop signs are authorized by the Town Council ~~Administrator and the Department of Public Works~~ as follows:

Stop Sign on	Direction of Travel	At Intersection of
<u>A Street</u>	<u>Northbound</u>	<u>Worsted Street</u>
Acorn Place	Westbound	Chestnut Street
<u>Acorn Place</u>	<u>Northbound</u>	<u>Chestnut Street</u>
<u>Alex Circle</u>	<u>Northbound</u>	<u>Addison Ave.</u>
Alpine Place [Added 1-5-1994 by Bylaw Amendment 93-250; amended 1-15-2014 by Bylaw Amendment 13-725]	Southbound	East Central Street
Alpine ROW [Added 1-5-1994 by Bylaw Amendment 93-250; amended 1-15-2014 by Bylaw Amendment 13-725]	Southbound	East Central Street
Anchorage Road	Southbound	Elm Street
Annabel Lane [Added 12-15-1999 by Bylaw Amendment 99-424]	Westbound	Pond Street

Stop Sign on	Direction of Travel	At Intersection of
Arlington Street	Eastbound	Wachusett Street
Arlington Street [Amended 11-12-1997 by Bylaw Amendment 97-354]	Westbound	Union Street
<u>Arrowhead Lane</u>	<u>Westbound</u>	<u>Flintlocke Road</u>
<u>Ashbury Drive</u>	<u>Northbound</u>	<u>Oakland Parkway</u>
<u>Bald Hill Drive</u>	<u>Southbound</u>	<u>Washington Street</u>
<u>Baron Road</u>	<u>Eastbound</u>	<u>Maple Street</u>
Beaver Street	Southwest bound	Grove Street
<u>Bedford Road</u>	<u>Westbound</u>	<u>Lincoln Street</u>
Beech Street	Eastbound	Pond Street
<u>Beech Street</u>	<u>Northbound & Southbound</u>	<u>Pine Street</u>
<u>Bell Circle</u>	<u>Eastbound</u>	<u>Town Line Road</u>
Bent Street	Westbound	Lincoln Street
<u>Bershire Drive</u>	<u>Eastbound</u>	<u>Symphony Drive</u>
<u>Birch Street</u>	<u>Westbound</u>	<u>Summer Street</u>
<u>Blueberry Lane</u>	<u>Northbound & Southbound</u>	<u>Essex Road</u>
<u>Blueberry Lane</u>	<u>Eastbound</u>	<u>Silver Fox Road</u>
<u>Bogastow Brook Lane</u>	<u>Northbound</u>	<u>Charles River Drive</u>
Brookfield Road	Northbound <u>Southbound</u>	Oak Street
Brook Street	Westbound	Lincoln Street
<u>Brook Street</u>	<u>Eastbound & Westbound</u>	<u>Short Street</u>
<u>Brook Street</u>	<u>Eastbound</u>	<u>Miller Street</u>
Bullukian Drive	Westbound	Green Street
<u>Buena Vista Drive</u>	<u>Westbound</u>	<u>Beaver Street</u>

Stop Sign on	Direction of Travel	At Intersection of
<u>Byrons Way</u>	<u>Northbound</u>	<u>Washington Street</u>
Carol Drive [Added 1-5-1994 by Bylaw Amendment 93-250]	Westbound <u>Southbound</u>	West Central Street
<u>Catherine Ave.</u>	<u>Southbound</u>	<u>Donato Drive</u>
Charles Street	Southbound	Skyline Drive
<u>Chestnut Street</u>	<u>Southbound</u>	East Central Street
<u>Church Street</u>	<u>Eastbound</u>	<u>Main Street</u>
<u>Churchill Road</u>	<u>Westbound</u>	<u>Meadow Brook Road</u>
<u>Cleveland Ave.</u>	<u>Eastbound</u>	<u>Union Street</u>
<u>Cleveland Ave.</u>	<u>Westbound</u>	<u>Washington Street</u>
Colt Road	Northbound	Washington Street
Concord Street	Westbound	Relocated Oak Street
Conlyn Avenue	Southbound	West Central Street
<u>Constitution Blvd.</u>	<u>Eastbound</u>	<u>Upper Union Street</u>
<u>Cooks Farm Road</u>	<u>Northbound</u>	<u>East Central Street</u>
<u>Coronation Drive</u>	<u>Northbound & Southbound</u>	<u>Northgate Road</u>
<u>Coronation Drive</u>	<u>Northbound & Southbound</u>	<u>Southgate Road</u>
<u>Corporate Drive</u>	<u>Southbound</u>	<u>West Central Street</u>
Cottage Street [Amended 11-12-1997 by Bylaw Amendment 97-354]	Eastbound	Union Street
Cottage Street [Repealed 1-15-2014 by Bylaw Amendment 13-725]		
Cottage Street [Amended 11-12-1997 by Bylaw Amendment 97-354]	Westbound	Union Street

Stop Sign on	Direction of Travel	At Intersection of
Country Way	Northbound	Old Farm Road
Country Way	Southbound	Pleasant Street
<u>Cranberry Drive</u>	<u>Eastbound</u>	<u>Winterberry Drive</u>
Crescent Street [Added 1-15-2014 by Bylaw Amendment 13-725]	Westbound	Main Street
<u>Crescent Street</u>	<u>Eastbound</u>	<u>Hillside Road</u>
<u>Crocker Ave.</u>	<u>Eastbound</u>	<u>Lewis Street</u>
Cross Street [Added 1-5-1994 by Bylaw Amendment 93-250]	Eastbound	East Central Street
Cross Street	Westbound	Summer Street
Crystal Pond Lane [Added 12-14-1999 by Bylaw Amendment 99-424]	Eastbound	Pond Street
Dailey Drive [Added 12-15-1999 by Bylaw Amendment 99-424]	Westbound	Pond Street
Dale Street [Added 10-3-1996 by Bylaw Amendment 96-322]	Southbound	Peck Street
Dale Street [Added 9-27-1995 by Bylaw Amendment 95-301]	Westbound	Peck Street
Daniels Street	Westbound	Lincoln Street
Daniels Street	Westbound	Short Street
<u>Daniels Street</u>	<u>Eastbound</u>	<u>Miller Street</u>
Dartmouth Road	Eastbound	Mackintosh Drive
<u>Dartmouth Road</u>	<u>Northbound</u>	<u>Mackintosh Street</u>
Dean Avenue Street [Added 1-5-1994 by Bylaw Amendment	Westbound	Main Street

Stop Sign on	Direction of Travel	At Intersection of
93-250}		
Depot Street [Added 1-5-1994 by Bylaw Amendment 93-250]	Westbound	Main Street
<u>Discovery Way</u>	<u>Southbound</u>	<u>Constitution Blvd.</u>
<u>Dom Lea Circle</u>	<u>Eastbound</u>	<u>Spring Street</u>
Donato Drive [Added 12-15-1999 by Bylaw Amendment 99-424]	Eastbound	Pond Street
Donny Drive	Westbound	Pond Street
<u>Donny Drive</u>	<u>Northbound</u>	<u>Oak Street</u>
<u>Dutchess Road</u>	<u>Northbound</u>	<u>Jordan Road</u>
<u>Earl's Way</u>	<u>Northbound</u>	<u>Chestnut Street</u>
East Street	Northbound	West Central Street
East Street	Southbound	Union Street
East Street [Added 1-5-1994 by Bylaw Amendment 93-250; repealed 1-15-2014 by Bylaw Amendment 13-725]		
East Street [Added 11-12-1997 by Bylaw Amendment 97-354]	Westbound	Union Street
<u>Eisenhower Drive</u>	<u>Southbound</u>	<u>Churchill Road</u>
Eldon Drive	Eastbound	Pond Street
Elm Street	Eastbound	Lincoln Street
Elm Street	Eastbound	Partridge Street
Emilio Drive [Added 1-5-1994 by Bylaw Amendment 93-250]	Southbound	King Street
<u>Emily Drive</u>	<u>Eastbound</u>	<u>Cooper Drive</u>

Stop Sign on	Direction of Travel	At Intersection of
Emmons Street [Added 1-15-2014 by Bylaw Amendment 13-725]	Eastbound	Main Street
<u>Emmons Street</u>	<u>Eastbound</u>	<u>Hillside Road</u>
Emmons Street [Repealed 1-15-2014 by Bylaw Amendment 13-725]		
Everett Street [Added 9-27-1995 by Bylaw Amendment 95-301]	Eastbound	Union Street
<u>Evergreen Drive</u>	<u>Northbound</u>	<u>Partridge Street</u>
Fisher Street [Added 1-5-1994 by Bylaw Amendment 93-250]	Eastbound	West Central Street
Fisher Street	Northbound	West Central Street
Flintlock Drive	Southbound	Pleasant Street
Flynn Road [Added 12-15-1999 by Bylaw Amendment 99-424]	Westbound	Pond Street
Forest Street [Added 1-5-1994 by Bylaw Amendment 93-250]	Northbound	King Street
<u>Forge Hill Road</u>	<u>Eastbound</u>	<u>Grove Street</u>
<u>Forge Parkway</u>	<u>Northbound</u>	<u>West Central Street (Old Rt. 140)</u>
<u>Freedom Way</u>	<u>Northbound</u>	<u>Constitution Blvd.</u>
<u>Gallison Street</u>	<u>Eastbound</u>	<u>Cleveland Avenue</u>
Geb Street [Added 11-12-1997 by Bylaw Amendment 97-	Eastbound	Union Street

Stop Sign on	Direction of Travel	At Intersection of
354}		
<u>George Road</u>	<u>Northbound</u>	<u>Oak Street Extension</u>
<u>Georgia Drive</u>	<u>Eastbound</u>	<u>Lincoln Street</u>
Grandview Drive [Added 4-16-1997 by Bylaw Amendment 97-329]	Southbound	Skyline Drive
<u>Grandview Drive</u>	<u>Northbound</u>	<u>Charles Drive</u>
<u>Green Street</u>	<u>Southbound</u>	<u>Pleasant Street</u>
<u>Greensfield Road</u>	<u>Westbound</u>	<u>Lincoln Street</u>
Greystone Road	Southbound	Pleasant Street
Grove Street	Southbound	Washington Street
<u>Hamel Court</u>	<u>Eastbound</u>	<u>Town Line Road</u>
Harborwood Drive	Northbound	Elm Street
<u>Harborwood Drive</u>	<u>Southbound</u>	<u>Partridge Street</u>
Harrison Place [Added 9-17-1997 by Bylaw Amendment 97-347]	Eastbound	Forest Street
<u>Harrison Place</u>	<u>Westbound</u>	<u>Jefferson Road</u>
Haverstock Road	Both <u>Westbound</u>	Pond Street <u>(Two locations: near #2 and #27 Haverstock Rd.)</u>
<u>Hayden Lane</u>	<u>Southbound</u>	<u>Russet Hill Road</u>
<u>Hayden Lane</u>	<u>Eastbound</u>	<u>Northern Spy Road</u>
Hayward Street	Eastbound	Fisher Street
Hayward Street [Added 1-5-1994 by Bylaw Amendment 93-250]	<u>Northbound</u> Eastbound	West Central Street

Stop Sign on	Direction of Travel	At Intersection of
<u>Hemlock Ave.</u>	<u>Westbound</u>	<u>Maple Street</u>
<u>High Ridge Circle</u>	<u>Northbound</u>	<u>Cranberry Drive (Two Locations: near #2 and #60 High Ridge Circle)</u>
Highland Street [Added 1-15-2014 by Bylaw Amendment 13-725]	Eastbound	Main Street
<u>Highland Street</u>	<u>Westbound</u>	<u>Oak Street</u>
High Street [Added 1-15-2014 by Bylaw Amendment 13-725]	Eastbound	Main Street
High Street	Eastbound	Union Street
High Street [Added 11-12-1997 by Bylaw Amendment 97-354]	Westbound	Union Street
Hillside Road	Northbound	Pleasant Street
Hillside Road	Southbound	Dean Avenue
Hilltop Street	Westbound	Pond Street
Hunter's Run [Added 1-5-1994 by Bylaw Amendment 93-250]	Northbound	Washington Street
Hutchinson Street	Eastbound	Wachusett Street
Hutchinson Street [Amended 11-12-1997 by Bylaw Amendment 97-354]	Westbound	Union Street
Island Road [Added 12-15-1999 by Bylaw Amendment 99-424]	Westbound	Pond Street
Janie Avenue	Both	Schofield Road
<u>Janie Ave.</u>	<u>Southbound</u>	<u>Oak Street Extension</u>
Jefferson Road [Added 1-5-1994 by Bylaw Amendment	Northbound	Washington Street

Stop Sign on	Direction of Travel	At Intersection of
93-250}		
<u>Jeremy Drive</u>	<u>Eastbound</u>	<u>Michael Road</u>
Jimmy Street	Eastbound	Pond Street
<u>Jordan Road</u>	<u>Northbound</u>	<u>Chestnut Street</u>
<u>Jordan Road</u>	<u>Southbound</u>	<u>East Central Street</u>
<u>Julia Dawn Drive</u>	<u>Southbound</u>	<u>Daniels Street</u>
<u>Kara-Lyn Drive</u>	<u>Southbound</u>	<u>Prospect Street</u>
King Street	Northbound	East Central Street
Kingswood Drive [Added 1-5-1994 by Bylaw Amendment 93-250]	Northbound	<u>King</u> Washington Street
Lasden Brother's Way [Added 12-15-1999 by Bylaw Amendment 99-424]	Eastbound	Pond Street
Lawrence Drive [Added 7-19-2000 by Bylaw Amendment 00-443]	Westbound	King Street
<u>Lenox Drive</u>	<u>Westbound</u>	<u>Daniels Street</u>
<u>Lewis Street</u>	<u>Northbound</u>	<u>East Central Street</u>
<u>Liberty Way</u>	<u>Eastbound</u>	<u>Constitution Blvd.</u>
<u>Lincolnwood Drive</u>	<u>Westbound</u>	<u>Lincoln Street</u>
Lisa Lane	Southbound	Brook Street
Lockewood Drive [Added 9-27-1995 by Bylaw Amendment 95-301]	Westbound	King Street
Long Hill Road	Both	Old Farm Road
Long Hill Road	Eastbound	Miller Street
<u>Longwalk Road</u>	<u>Southbound</u>	<u>Daniels Street</u>

Stop Sign on	Direction of Travel	At Intersection of
Loretta Road [Added 9-27-1995 by Bylaw Amendment 95-301]	Westbound	Union Street
<u>Lorusso Drive</u>	<u>Westbound</u>	<u>Forest Street</u>
<u>Lyons Street</u>	<u>Northbound</u>	<u>Prospect Street</u>
Mackintosh Street	Northbound	Pine Ridge Drive Street
<u>Mackintosh Street</u>	<u>Westbound</u>	<u>Pine Ridge Drive</u>
Main Street [Added 1-5-1994 by Bylaw Amendment 93-250; repealed 1-15-2014 by Bylaw Amendment 13-725]		
<u>Main Street</u>	<u>Southbound</u>	<u>Emmons Street</u>
Maple Street	Southbound	Main Street
<u>Maple Street</u>	<u>Northbound</u>	<u>Partridge Street</u>
<u>Marvin Ave.</u>	<u>Southbound</u>	<u>School Street</u>
<u>Mary Ellen Lane</u>	<u>Southbound</u>	<u>Donato Drive</u>
McCarthy Street [Amended 11-12-1997 by Bylaw Amendment 97-354]	Eastbound	Union Street
McCarthy Street	Westbound	Fisher Street
Meadow Parkway	Westbound	Lincoln Street
Meadow <u>brook</u> Road	Southbound	Long Hill Road
Mechanic Street	Northbound	Bent Street
Midland Avenue	Southbound Westbound	Meadow Parkway
<u>Midland Avenue</u>	<u>Eastbound</u>	<u>Shady Lane</u>
Miller Street	Southbound	Green Street
Miller Street	Southbound	Pleasant Street

Stop Sign on	Direction of Travel	At Intersection of
Milliken Avenue	Southbound	East Central Avenue <u>Street</u>
Milliken Avenue [Added 1-5-1994 by Bylaw Amendment 93-250]	Westbound	East Central Street
Mill Street	Westbound	Chestnut Street
Moore Avenue	Southbound	Pleasant Street
Moore Avenue	Westbound	Lincoln Street
<u>Mount Street</u>	<u>Westbound</u>	<u>Upper Union Street</u>
<u>Mount Street</u>	<u>Eastbound</u>	<u>Summer Street</u>
Nason Street [Amended 11-12-1997 by Bylaw Amendment 97-354]	Westbound	Union Street
<u>Newell Drive</u>	<u>Southbound</u>	<u>Cranberry Drive</u>
<u>Nicholas Drive</u>	<u>Northbound</u>	<u>Prospect Street (Two Locations: near #53 and #70 Prospect St.)</u>
Northgate Road	Both	Coronation Drive
Northgate Road	Westbound	Pond Street
North Park Street	Eastbound	Peck Street
North Park Street	Westbound	Wachusett Street
<u>Norumbega Circle</u>	<u>Southbound</u>	<u>Charles River Drive (Across from Bogastow Brook)</u>
Oak Street	Northwest bound	Pond Street
Oak Street Extension	<u>Westbound</u> Northbound	Janie Avenue
Oak Street Extension	Southeastbound	Pond Street
<u>Oakland Parkway</u>	<u>Westbound</u>	<u>Coronation Drive</u>
Odyssey <u>Odessey</u> Lane [Added 9-27-1995 by Bylaw	Westbound	Union Street

Stop Sign on	Direction of Travel	At Intersection of
Amendment 95-301]		
Old Chestnut Street	Eastbound	Chestnut Street (<u>Two locations: near #8 and #20 Old Chestnut St.)</u>
Old Chestnut Street	Eastbound	Pleasant Street
Old Farm Road	Both	Long Hill Road
<u>Old Farm Road</u>	<u>Southbound</u>	<u>Churchill Road</u>
<u>Old Farm Road</u>	<u>Eastbound & Westbound</u>	<u>Pheasant Hill Road</u>
Old Oak Street	Northbound	Concord Street
Old West Central Street [Added 12-15-1999 by Bylaw Amendment 99-424]	Southbound <u>Westbound</u>	Tri-County Regional Vocational Technical High School Drive
Overlook Drive [Added 12-15-1999 by Bylaw Amendment 99-424]	Westbound	Pond Street
Oxford Drive [Added 9-17-1997 by Bylaw Amendment 97-346]	Westbound	Prospect Street
<u>Padden Road</u>	<u>Northbound</u>	<u>Long Hill Road</u>
<u>Padden Road</u>	<u>Southbound</u>	<u>Pleasant Street</u>
<u>Parliament Drive</u>	<u>Northbound & Southbound</u>	<u>Southgate Road</u>
Parmenter Way [Added 9-27-1995 by Bylaw Amendment 95-301]	Northbound	Union Street
Partridge Street	Westbound	Pond Street
Paulene Drive [Added 12-15-1999 by Bylaw Amendment 99-424]	Eastbound	Pond Street
Pearl Street [Added 11-12-1997 by Bylaw Amendment 97-354]	Westbound	Union Street

Stop Sign on	Direction of Travel	At Intersection of
Peck Street	Eastbound	King Street
Peck Street	Westbound	Cottage Street
<u>Penny Lane</u>	<u>Eastbound</u>	<u>Summer Street</u>
Peters Lane [Added 9-18-1996- by Bylaw Amendment 96- 320]	Southbound <u>Northbound</u>	Jefferson Road
Pheasant Hill Road	Northbound	Long Hill Road
<u>Philomena Way</u>	<u>Northbound</u>	<u>Long Hill Road</u>
Pine Street	Eastbound <u>& Westbound</u>	Beech Street
Pine Street	Eastbound	Pond Street
Plain Street [Added 12-15- 1999 by Bylaw Amendment- 99-424]	Eastbound	Pond Street
Pleasant Street	Westbound	Main Street
<u>Pleasant Street</u>	<u>Eastbound</u>	<u>Chestnut Street</u>
Pond Street	Northbound	Oak Street
Populatic Road	Northbound	Bent Street
Prospect Street [Added 1-5- 1994 by Bylaw Amendment- 93-250]	Eastbound	Washington Street
Pyne Circle [Added 12-15- 1999 by Bylaw Amendment- 99-424]	Eastbound	Pond Street
Queen Street	Northbound	Pleasant Street
Queen Street	Southbound	Crescent Street
<u>Rainville Way</u>	<u>Northbound</u>	<u>Jefferson Road</u>
Ray Street [Added 1-5-1994- by Bylaw Amendment 93-	Northbound	Emmons Street

Stop Sign on	Direction of Travel	At Intersection of
250}		
Ray Street	Southbound	Dean Avenue Street
Riverside Drive [Added 12-15-1999 by Bylaw Amendment 99-424]	Westbound	Pond Street
Rocky Road [Added 1-5-1994 by Bylaw Amendment 93-250]	Southbound	Washington Street
Rolling Ridge Road [Added 12-15-1999 by Bylaw Amendment 99-424]	Southbound	Old West Central Street
Rolling Ridge Road	Southbound	Pond Street
Ruggles Street [Added 1-5-1994 by Bylaw Amendment 93-250; amended 1-15-2014 by Bylaw Amendment 13-725]	Southbound	East Central Street
Sahlin Circle [Amended 12-15-1999 by Bylaw Amendment 99-424]	Eastbound	Pond Street <u>(Two locations: near #1296 & #1386 Pond St.)</u>
Sargent Lane	Northbound	Dartmouth Road
<u>Sarsfield Street</u>	<u>Northbound</u>	<u>Lyons Street</u>
Saxon Street	Both <u>Northbound</u>	Cottage Street
Schofield Road	Eastbound	Pond Street
School Street	Both	Union Street
School Street	Eastbound	Main Street
School Street [Added 1-15-2014 by Bylaw Amendment 13-725]	Westbound	Main Street
School Street [Added 11-12-1997 by Bylaw Amendment 97-354]	Westbound	Union Street

Stop Sign on	Direction of Travel	At Intersection of
School Street [Amended 1-5-1994 by Bylaw Amendment 93-250]	Westbound	West Central Street
<u>School Street</u>	<u>Eastbound</u>	<u>Hillside Road</u>
<u>September Drive</u>	<u>Southbound</u>	<u>October Drive</u>
<u>September Drive</u>	<u>Eastbound</u>	<u>Prospect Street</u>
Shady Lane	Northbound	Brook Street
<u>Shady Lane</u>	<u>Northbound</u>	<u>Meadow Parkway (Near #8 Meadow Parkway)</u>
Shepard Street	Northbound	Skyline Drive
Shepard Street	Southbound	Daniels Street
Sherman Avenue	Westbound	Lincoln Street
Short Street	Both	<u>Brook</u> Brooks Street
Short Street	Southbound	Miller Street
<u>Sierra Drive</u>	<u>Eastbound</u>	<u>Tanglewood Drive</u>
Skyline Drive	Eastbound	Shepard Street
Skyline Drive	Westbound	Charles Drive
<u>Skyline Drive</u>	<u>Westbound</u>	<u>Lincoln Street</u>
Southgate Road	Both	Coronation Drive
Southgate Road	Both	Parliament Drive
Southgate Road	Westbound	Pond Street
<u>Southgate Road</u>	<u>Eastbound</u>	<u>Maple Street</u>
South Street [Added 2-5-1997 by Bylaw Amendment 97-326]	Northbound	Washington Street
Spring Street [Added 1-5-1994 by Bylaw Amendment 93-]	Eastbound	Washington Street

Stop Sign on	Direction of Travel	At Intersection of
250}		
Spruce Pond Road [Added 9-27-1995 by Bylaw Amendment 95-301]	Southbound	Union Street
Squire Street [Added 1-15-2014 by Bylaw Amendment 13-725]	Westbound	Lincoln Street
Stanford Road [Amended 1-5-1994 by Bylaw Amendment 93-250]	Northbound	Washington Street
Sugar Beet Road [Added 11-12-1997 by Bylaw Amendment 97-354]	Eastbound	Union Street
Summer Street	Both	King Street
Summer Street [Added 1-5-1994 by Bylaw Amendment 93-250; amended 1-15-2014 by Bylaw Amendment 13-725]	Northbound	East Central Street
Susan's Way [Added 7-19-2000 by Bylaw Amendment 00-443]	Westbound	King Street
<u>Symphony Drive</u>	<u>Southbound</u>	<u>Lenox Drive</u>
<u>Tanglewood Drive</u>	<u>Eastbound</u>	<u>Maple Street</u>
Thomas Drive [Added 12-15-1999 by Bylaw Amendment 99-424]	Eastbound	Pond Street
<u>Town Line Road</u>	<u>Northbound, Southbound & Westbound</u>	<u>Bell Circle</u>
<u>Town Line Road</u>	<u>Southbound</u>	<u>Washington Street</u>
Tri-County Regional Vocational Technical High School Drive [Added 12-15-1999 by Bylaw Amendment	Southbound	Old West Central Street

Stop Sign on	Direction of Travel	At Intersection of
99-424]		
Tri-County Regional Vocational Technical High School Drive [Added 12-15- 1999 by Bylaw Amendment 99-424]	Westbound	Pond Street
<u>Tyson Road</u>	<u>Westbound</u>	<u>Acorn Place</u>
Uncas Avenue [Added 1-5- 1994 by Bylaw Amendment 93-250]	Eastbound	East Central Street
Uncas Avenue Street	Northbound	East Central Street
Union Street	Both	West Central Street
<u>Union Street</u>	<u>Northbound</u>	<u>Washington Street</u>
Union Street [Amended 11-12- 1997 by Bylaw Amendment 97-354]	Northbound	
Union Street [Added 1-5-1994 by Bylaw Amendment 93- 250]	Northbound	King Street
Union Street	Southbound	King Street
<u>Upper Union Street</u>	<u>Westbound</u>	<u>Constitution Blvd.</u>
<u>Vine Street</u>	<u>Westbound</u>	<u>Forest Street</u>
Wachusett Street	Both	King Street
<u>Wachusett Street</u>	<u>Northbound</u>	<u>Cottage Street</u>
Wachusett Street [Added 9-27- 1995 by Bylaw Amendment 95-301]	Eastbound	King Street
Walker Road [Added 12-15- 1999 by Bylaw Amendment 99-424]	Southbound <u>Eastbound</u>	Pond Street
Warren Place [Added 11-12- 1997 by Bylaw Amendment	Westbound	Union Street

Stop Sign on	Direction of Travel	At Intersection of
97-354]		
Warwick Road	Northbound	Washington Street
Washington Street [Added 11-12-1997 by Bylaw Amendment 97-354]	Eastbound	Union Street
Washington Street	Northbound	Union Street
Washington Street	Southbound	King Street
West Street [Repealed 1-15-2014 by Bylaw Amendment 13-725]		
West Street	Southbound	East Street
White Avenue [Added 12-15-1999 by Bylaw Amendment 99-424]	Eastbound	Pond Street
<u>Winding Brook Road</u>	<u>Southbound</u>	<u>Daniels Street</u>
Winter Street	Westbound	Peck Street
<u>Winter Street</u>	<u>Eastbound</u>	<u>Summer Street</u>
<u>Winterberry Drive</u>	<u>Eastbound</u>	<u>Lincoln Street</u>
<u>Zachary Lane</u>	<u>Eastbound</u>	<u>Union Street</u>

- B. Every driver of a vehicle or other conveyance approaching an intersecting way at which there exists, facing him, an official sign bearing the word "stop" shall, before entering and proceeding through the intersection, bring such vehicle or other conveyance to a complete stop at such line as may be clearly marked or, if there is no line so marked, at a place between the said sign and the line of the street intersection. In the case of a line of two or more vehicles approaching such stop sign, the drivers of the second and third vehicles in any group shall not be required to stop more than once at said designated line or place or in the immediate vicinity. This regulation shall not apply when the traffic is otherwise directed by a police officer or by any lawful traffic regulating sign, signal or device. This regulation is not applicable to through ways established by the Town or to a funeral procession as provided in § 170-27C of this article.

This bylaw amendment shall become effective in accordance with the provisions of the Franklin Home Rule Charter.

DATED: _____, 2018

VOTED:

UNANIMOUS _____

A True Record Attest:

YES _____ **NO** _____

ABSTAIN _____

Teresa M. Burr
Town Clerk

ABSENT _____

Glenn Jones, Clerk
Franklin Town Council



TOWN OF FRANKLIN
BYLAW AMENDMENT 18-807

CHAPTER 170, VEHICLES AND TRAFFIC

A BYLAW TO AMEND THE CODE OF THE TOWN OF FRANKLIN AT CHAPTER 170, VEHICLES AND TRAFFIC, ARTICLE VI, TRAFFIC REGULATIONS SECTION 170-22.1 ~~TO REFLECT CHANGES TO TRAFFIC DIRECTIONS~~

BE IT ENACTED BY THE FRANKLIN TOWN COUNCIL that Chapter 170 of the Code of the Town of Franklin Vehicles and Traffic, Article VI, Traffic Regulations is hereby amended by ~~deleting~~ and adding the following text at §170-22.1 Required turns:

§ 170-22.1 **Required directional turns.**
~~[Added 1-5-1994 by Bylaw Amendment 93-250]~~

A. Right lane must turn right. The following streets have right lane must-turn-right intersections:

Location	Direction	Movement
Beech Street [Added 12-15-1999 by Bylaw Amendment 99-424]	Eastbound to Pond Street southbound	Right turn from right lane is a mandatory movement
Beaver Street	Westbound to West Central Street	Right turn from right lane is a mandatory movement
<u>Beaver Street</u>	<u>Southbound to West Central St. westbound</u>	<u>Right turn is a mandatory movement</u>
<u>Church Square</u>	<u>Westbound to Daniel McCahill St.</u>	<u>Right turn is a mandatory movement</u>
<u>Constitution Blvd.</u>	<u>Westbound to King St. northbound</u>	<u>Right turn is a mandatory movement (right two lanes must turn right)</u>
<u>East Central Street</u>	<u>Eastbound to CVS #272 East Central St. parking lot</u>	<u>Right turn is a mandatory movement</u>
<u>East Central Street</u>	<u>Westbound to Horace Mann Plaza</u>	<u>Right turn is a mandatory movement</u>

Location	Direction	Movement
Forge Parkway (East) [Added 6-17-1998 by Bylaw Amendment 98-371]	Northbound to Route 140	Right turn from right lane is a mandatory movement
<u>Grove Street</u>	<u>Northbound to West Central eastbound</u>	<u>Right turn is a mandatory movement</u>
<u>Jefferson Road</u>	<u>Northbound to Washington St. eastbound</u>	<u>Right turn is a mandatory movement</u>
<u>King Street</u>	<u>Northbound to East Central St. eastbound</u>	<u>Right turn is a mandatory movement</u>
<u>King Street</u>	<u>Northbound to Union St. eastbound</u>	<u>Right turn is a mandatory movement</u>
<u>King Street</u>	<u>Northbound to I-495 southbound onramp</u>	<u>Right turn is a mandatory movement</u>
Oak Street [Added 12-15-1999 by Bylaw Amendment 99-424]	Westbound to Pond Street northbound	Right turn from right lane is a mandatory movement
Old West Central Street [Added 12-15-1999 by Bylaw Amendment 99-424]	Southbound to Route 140 westbound	Right turn from right lane is a mandatory movement
Partridge Street [Added 12-15-1999 by Bylaw Amendment 99-424]	Westbound to Pond Street northbound	Right turn from right lane is a mandatory movement
<u>Pleasant Street</u>	<u>Northbound to Chestnut St. southbound</u>	<u>Right turn is a mandatory movement</u>
<u>Route 140</u>	<u>Westbound to Forge Parkway northbound</u>	<u>Right turn is a mandatory movement</u>
<u>Route 140</u>	<u>Eastbound to Forge Parkway southbound (eastern intersection)</u>	<u>Right turn is a mandatory movement</u>
<u>Southgate Road</u>	<u>Westbound to Pond St. northbound</u>	<u>Right turn is a mandatory movement</u>
Summer Street [Added 7-19-2000 by Bylaw Amendment 00-443]	Eastbound to King Street	Right turn from right lane is a mandatory movement
Summer Street [Added 7-19-2000]	Westbound to King Street	Right turn from right lane is a

Location	Direction	Movement
by Bylaw Amendment 00-443]		mandatory movement
<u>Union Street</u>	<u>Southbound to Washington St. westbound</u>	<u>Right turn is a mandatory movement</u>
Union Street [Added 9-27-1995 by Bylaw Amendment 95-301]	Eastbound to southbound King Street	Right turn from right lane is a mandatory movement
<u>Union Street</u>	<u>Northbound to Church Square eastbound</u>	<u>Right turn is a mandatory movement</u>
Union Street [Added 11-12-1997 by Bylaw Amendment 97-354]	Southbound to eastbound West Central Street	Right turn from right lane is a mandatory movement
<u>Upper Union Street</u>	<u>Westbound to Constitution Blvd. northbound</u>	<u>Right turn is a mandatory movement</u>
West Street [Added 1-15-2014 by Bylaw Amendment 13-725]	Northbound to West Central Street eastbound	Right turn is a mandatory movement
<u>West Central Street</u>	<u>Eastbound to Franklin Village Plaza</u>	<u>Right turn is a mandatory movement</u>
<u>West Central Street</u>	<u>Westbound to Old West Central St. northbound</u>	<u>Right turn is a mandatory movement</u>
<u>West Central Street</u>	<u>Eastbound to I-495 southbound onramp</u>	<u>Right turn is a mandatory movement</u>
<u>West Central Street</u>	<u>Westbound to West Central St. (Old Rte. 140) northbound</u>	<u>Right turn is a mandatory movement</u>

B. Left lane must turn left. The following streets have left lane must-turn-left intersections:

Location	Direction	Movement
Beech Street [Added 12-15-1999 by Bylaw Amendment 99-424]	Eastbound to Pond Street northbound	Left turn from left lane is a mandatory movement
<u>Constitution Blvd.</u>	<u>Northbound to King St. westbound</u>	<u>Left turn is a mandatory movement</u>
<u>Constitution Blvd.</u>	<u>Southbound to Upper Union St. eastbound</u>	<u>Left turn is a mandatory movement</u>
<u>Constitution Blvd.</u>	<u>Southbound to #50 Constitution Blvd. north entrance</u>	<u>Left turn is a mandatory movement</u>
	<u>Southbound to #50 Constitution</u>	<u>Left turn is a mandatory</u>

Location	Direction	Movement
<u>Constitution Blvd.</u>	<u>Blvd. main entrance</u>	<u>movement</u>
<u>Constitution Blvd.</u>	<u>Northbound to Liberty Way westbound</u>	<u>Left turn is a mandatory movement</u>
Cottage Street [Added 11-12-1997 by Bylaw Amendment 97-354]	Westbound onto Union Street is a mandatory movement	Left turn from left lane is a mandatory movement
<u>Daniel McCahill Street</u>	<u>Southbound to Church Square eastbound</u>	<u>Left turn is a mandatory movement</u>
<u>East Central Street</u>	<u>Eastbound to Horace Mann Plaza</u>	<u>Left turn is a mandatory movement</u>
<u>East Central Street</u>	<u>Westbound to CVS #272 East Central St. parking lot</u>	<u>Left turn is a mandatory movement</u>
<u>East Central Street</u>	<u>Westbound to Big Y parking lot</u>	<u>Left turn is a mandatory movement</u>
<u>East Central Street</u>	<u>Eastbound to Town Hall parking lot</u>	<u>Left turn is a mandatory movement</u>
East Central Street	Northbound to King Street	Left turn from left lane is a mandatory movement
East Central Street	Southbound to Chestnut Street	Left turn from left lane is a mandatory movement
East Central Street [Amended 1-15-2014 by Bylaw Amendment 13-725]	Westbound to Cottage Street	Left turn from left lane is a mandatory movement
East Central Street [Amended 1-15-2014 by Bylaw Amendment 13-725]	Westbound to Summer Street	Left turn from left lane is a mandatory movement
<u>Emmons Street</u>	<u>Westbound to Ray Street</u>	<u>Left turn is a mandatory movement</u>
Forge Parkway (West) [Added 6-17-1998 by Bylaw Amendment	Northbound to Route 140	Left turn from left lane is a mandatory movement

Location	Direction	Movement
98-371]		
<u>Grove Street</u>	<u>Northbound to #157, 161, 165 Grove St. entrance</u>	<u>Left turn from left lane is a mandatory movement</u>
<u>Grove Street</u>	<u>Northbound to #157 Grove St. entrance</u>	<u>Left turn from left lane is a mandatory movement</u>
Kennedy School Drive [Added 12-15-1999 by Bylaw amendment 99-424]	Westbound to Pond Street southbound	Left turn from left lane is a mandatory movement
King Street	Westbound to Union	Left turn from left turn lane is a mandatory movement
King Street [Added 9-27-1995 by Bylaw Amendment 95-301]	North and southbound on Union Street east and westbound	Left turn from left lane is a mandatory movement
King Street [Added 2-23-1994 by Bylaw Amendment 94-253]	Westbound to Forest Street	Left turn from left lane is a mandatory movement
Main Street [Added 1-15-2014 by Bylaw Amendment 13-725]	Northbound to Beaver Street westbound	Left turn is a mandatory movement
<u>King Street</u>	<u>Northbound to Summer St. westbound</u>	<u>Left turn from left lane is a mandatory movement</u>
<u>King Street</u>	<u>Southbound to Summer St. eastbound</u>	<u>Left turn from left lane is a mandatory movement</u>
<u>King Street</u>	<u>Southbound to #390 King St.</u>	<u>Left turn from left lane is a mandatory movement</u>
<u>King Street</u>	<u>Northbound to Union St. westbound</u>	<u>Left turn from left lane is a mandatory movement</u>
<u>King Street</u>	<u>Northbound to 1-495 northbound onramp</u>	<u>Left turn from left lane is a mandatory movement</u>
<u>King Street</u>	<u>Westbound to Constitution Blvd. southbound</u>	<u>Left turn from two left lanes is a mandatory movement</u>
<u>Lincoln Street</u>	<u>Northbound to Keller Sullivan School</u>	<u>Left turn from left lane is a mandatory movement</u>
<u>Oak Street</u>	<u>Westbound to Early Childhood Development Center</u>	<u>Left turn from left lane is a mandatory movement</u>
<u>Oak Street</u>	<u>Westbound to Horace Mann</u>	<u>Left turn from left lane is a</u>

Location	Direction	Movement
<u>Oak Street</u>	<u>Middle School</u>	<u>mandatory movement</u>
<u>Oak Street</u>	<u>Westbound to High School southern entrance</u>	<u>Left turn from left lane is a mandatory movement</u>
<u>Oak Street</u>	<u>Westbound to High School northern entrance</u>	<u>Left turn from left lane is a mandatory movement</u>
<u>Old West Central Street</u>	<u>Westbound to #620 Old West Central St.</u>	<u>Left turn is a mandatory movement</u>
<u>Old West Central Street</u>	<u>Westbound to #648 Old West Central St.</u>	<u>Left turn is a mandatory movement</u>
Old West Central Street [Added 12-15-1999 by Bylaw Amendment 99-424]	Southbound to Route 140 eastbound	Left turn from left lane is a mandatory movement
Partridge Street [Added 12-15-1999 by Bylaw Amendment 99-424]	Westbound to Pond Street southbound	Left turn from left lane is a mandatory movement
Pond Street [Added 12-15-1999 by Bylaw Amendment 99-424]	Northbound to Beech Street westbound	Left turn from left lane is a mandatory movement
Pond Street [Added 12-15-1999 by Bylaw Amendment 99-424]	Southbound to Kennedy School Drive eastbound	Left turn from left lane is a mandatory movement
Pond Street [Added 12-15-1999 by Bylaw Amendment 99-424]	Southbound to Partridge Street eastbound	Left turn from left lane is a mandatory movement
<u>Pond Street</u>	<u>Northbound to Oak St. Extension westbound</u>	<u>Left turn is a mandatory movement</u>
<u>Pond Street</u>	<u>Southbound to Oak St. eastbound</u>	<u>Left turn is a mandatory movement</u>
<u>Route 140</u>	<u>Eastbound to Forge Parkway northbound</u>	<u>Left turn is a mandatory movement</u>
<u>Route 140</u>	<u>Westbound to Forge Parkway southbound (eastern intersection)</u>	<u>Left turn is a mandatory movement. Left two lanes must turn left</u>
<u>Route 140</u>	<u>Eastbound to West Central St. (Old Rte. 140)</u>	<u>Left turn is a mandatory movement</u>
	<u>Westbound to Pond Street</u>	<u>Left turn is a mandatory</u>

Location	Direction	Movement
<u>Southgate Road</u>	<u>southbound</u>	<u>movement</u>
Summer Street [Added 7-19-2000 by Bylaw Amendment 00-443]	Eastbound to King Street	Left turn from left lane is a mandatory movement
Summer Street [Added 7-19-2000 by Bylaw Amendment 00-443]	Westbound to King Street	Left turn from left lane is a mandatory movement
Union Street [Added 11-12-1997 by Bylaw Amendment 97-354]	Northbound to westbound West Central Street	Left turn from left lane is a mandatory movement
Union Street [Added 11-12-1997 by Bylaw Amendment 97-354]	Southbound to eastbound West Central Street	Left turn from left lane is a mandatory movement
Union Street [Added 9-27-1995 by Bylaw Amendment 95-301]	Westbound to southbound King Street	Left turn from left lane is a mandatory movement
Washington Street [Added 2-23-1994 by Bylaw Amendment 94-253]	Eastbound to Grove Street	Left turn from left turn lane is a mandatory movement
Washington Street [Added 2-23-1994 by Bylaw Amendment 94-253]	Eastbound to Washington Street northbound	Left turn from left turn lane is a mandatory movement
Washington Street [Added 2-23-1994 by Bylaw Amendment 94-253]	Southbound to Washington Street/King Street	Left turn from left turn lane is a mandatory movement
<u>Washington Street</u>	<u>Westbound to Lord Way (Remington-Jefferson School)</u>	<u>Left turn is a mandatory movement</u>
<u>Washington Street</u>	<u>Westbound to Jefferson Rd. southbound</u>	<u>Left turn is a mandatory movement</u>
<u>Washington Street</u>	<u>Eastbound to Wadsworth Farm Rd. northbound</u>	<u>Left turn is a mandatory movement</u>
West Central Street [Added 1-15-2014 by Bylaw Amendment 13-725]	Eastbound to Emmons Street Northbound	Left turn is a mandatory movement
West Central Street [Added 1-15-2014 by Bylaw Amendment 13-725]	Westbound to West Street southbound	Left turn is a mandatory movement
<u>West Central Street</u>	<u>Westbound to Beaver St. southbound</u>	<u>Left turn is a mandatory movement</u>

Location	Direction	Movement
<u>West Central Street</u>	<u>Eastbound to Beaver St. northbound</u>	<u>Left turn is a mandatory movement</u>
<u>West Central Street</u>	<u>Westbound to Franklin Village Plaza</u>	<u>Left turn is a mandatory movement</u>
<u>West Central Street</u>	<u>Eastbound to Old West Central St.</u>	<u>Left turn is a mandatory movement</u>
<u>West Central Street</u>	<u>Westbound to I-495 northbound onramp</u>	<u>Left turn is a mandatory movement. Left two lanes must turn left.</u>
<u>West Central Street</u>	<u>Westbound to I-495 southbound onramp</u>	<u>Left turn is a mandatory movement. Left two lanes must turn left.</u>
<u>West Central Street</u>	<u>Westbound to Grove St. southbound</u>	<u>Left turn is a mandatory movement. Left two lanes must turn left.</u>
<u>West Central Street</u>	<u>Southbound to Route 140 eastbound (from Garelick Farms/MBTA parking entrance)</u>	<u>Left turn is a mandatory movement</u>
<u>West Central Street</u>	<u>Eastbound to West Central St. (Garelick Farms/MBTA parking entrance)</u>	<u>Left turn is a mandatory movement</u>
<u>West Central Street</u>	<u>Westbound to Forge Parkway southbound (western intersection)</u>	<u>Left turn is a mandatory movement</u>
<u>West Central Street</u>	<u>Westbound to Woodview Way</u>	<u>Left turn is a mandatory movement</u>
<u>West Central Street</u>	<u>Westbound to #1376 West Central St. entrance</u>	<u>Left turn is a mandatory movement</u>

This bylaw amendment shall become effective in accordance with the provisions of the Franklin Home Rule Charter.

DATED: _____, 2018

VOTED:

UNANIMOUS _____

A True Record Attest:

YES _____ **NO** _____

ABSTAIN _____

Teresa M. Burr
Town Clerk

ABSENT _____

Glenn Jones, Clerk
Franklin Town Council



TOWN OF FRANKLIN
BYLAW AMENDMENT 18-808
CHAPTER 170, VEHICLES AND TRAFFIC
A BYLAW TO AMEND THE CODE OF THE TOWN OF FRANKLIN AT CHAPTER 170,
VEHICLES AND TRAFFIC, ARTICLE VI, TRAFFIC REGULATIONS

SECTION 170-22.2 PROHIBITED VEHICULAR TURNS AND

SECTION 170-29 PROHIBITED RIGHT ON RED

TO REFLECT CHANGES TO TRAFFIC DIRECTIONS

BE IT ENACTED BY THE FRANKLIN TOWN COUNCIL that Chapter 170 of the Code of the Town of Franklin Vehicles and Traffic, Article VI, Traffic Regulations is hereby amended by deleting and adding the following text at §170-22.2, Prohibited Turns and §170-29, Traffic control signals; prohibited right on red:

§ 170-22.2 Prohibited vehicular turns.
~~[Added 1-5-1994 by Bylaw Amendment 93-250]~~

A. No left turn. The following streets have prohibited left turns:

Name of Street	Direction	At Intersection of
Beaver Street-Dean Avenue- [Repealed 1-15-2014 by Bylaw- Amendment 13-725]	<u>Eastbound</u>	<u>Transfer Station Entrance</u>
Depot Street [Repealed 1-15- 2014 by Bylaw Amendment 13- 725]		
<u>Depot Street</u>	<u>Westbound</u>	<u>Main Street</u>
East Street [Added 1-15-2014 by Bylaw Amendment 13-725]	<u>Eastbound</u>	<u>West Central Street</u>
<u>King Street</u>	<u>Southbound</u>	<u>#466 King Street parking lot</u>
Main Street [Repealed 1-15-2014-		

Name of Street	Direction	At Intersection of
----------------	-----------	--------------------

~~by Bylaw Amendment 13-725]~~

Oak Street

Northbound

Church Street

Ray Street

Northbound

Emmons Street

~~Uncas Avenue~~

~~Northbound~~

~~East Central Street~~

Upper Union Street

Westbound

Constitution Blvd.

West Central Street ~~[Added 1-15-2014 by Bylaw Amendment 13-725]~~ Eastbound

Main Street

~~West Central Street [Repealed 1-15-2014 by Bylaw Amendment 13-725]~~

West Central Street

Eastbound

CVS #435 West Central St. parking lot

West Central Street

Westbound

495 Northbound off ramp

West Central Street

Eastbound

495 Southbound off ramp

B. No turns. The following streets prohibit turns:

Name of Street	Direction	At Intersection of
----------------	-----------	--------------------

~~East Central Street [Repealed 1-15-2014 by Bylaw Amendment 13-725]~~

Forge Parkway

Northbound

Route 140 East, after entering right-turn lane

Grove Street

Northbound

Route 140 East, after entering right-turn lane

~~Union Street [Added 9-27-1995 by East and westbound Bylaw Amendment 95-301]~~

~~King Street north and southbound~~

West Central Street

Southbound

Route 140 West, after entering right-turn lane

West Central Street

Eastbound

Forge Parkway (eastern intersection), after entering right-turn lane

West Central Street

Westbound

Name of Street**Direction****At Intersection of**

Forge Parkway (eastern intersection), after entering right-turn lane

~~C. No right turn on red. Vehicles are prohibited from turning right on a red light on the following streets: [Added 3-5-1997 by Bylaw Amendment 97-327]~~

Name of Street**Direction****At Intersection of**

All approaches ~~[Added 11-12-1997 by Bylaw Amendment 97-354]~~ All

Union Street and West Central Street (Route 140)

East Street

Northbound

West Central Street

Main Street ~~[Added 1-15-2014 by Bylaw Amendment 13-725]~~

Southbound

Beaver Street/Church Square

Pleasant Street ~~[Added 1-15-2014 by Bylaw Amendment 13-725]~~

Westbound

Main Street

~~CD. No right turn. The following streets have prohibited right turns: [Added 1-15-2014 by Bylaw Amendment 13-725]~~

Name of Street**Direction****At Intersection of**

Joy Street

Eastbound

Saxon Street

Main Street

Southbound

Church Street

§ 170-29 Traffic control signals; prohibited right on red.

Colors and arrow indications in traffic control signals shall have the commands ascribed to them in this section, and no other meanings, and every driver of a vehicle, railway car or other conveyance shall comply therewith, except when otherwise directed by an officer or by a lawful traffic-regulating sign (other than a stop sign), signal or device. In no case shall a driver enter or proceed through an intersection without due regard to the safety of other persons within the intersection, regardless of what indications may be given by traffic control signals.

- A. Green: While the green lens is illuminated, drivers facing such signal may proceed through the intersection, but shall yield the right-of-way to pedestrians and vehicles lawfully within a crosswalk or intersection at the same time such signal was exhibited. Drivers making a right or left turn shall yield the right-of-way to pedestrians crossing with the flow of traffic.
- B. Right, left and vertical green arrows: When a right green arrow is illuminated, drivers facing the said signal may turn right. When a left green arrow is illuminated, drivers facing the said signal may turn left. When a vertical green arrow is illuminated, drivers facing said signal may go straight ahead. When a green arrow is exhibited together with a red or yellow lens, drivers may enter the

intersection to make the movement permitted by the arrow but shall yield the right-of-way to vehicles and pedestrians proceeding from another direction on a green indication.

- C. Yellow: While the yellow lens is illuminated, waiting drivers shall not proceed, and any other drivers approaching the intersection or marked stop line shall stop at such point unless so close to the intersection that a stop cannot be made in safety; provided, however, that if a green arrow is illuminated at the same time, drivers may enter the intersection to make the movement permitted by such arrow.
- D. Red:
- (1) Traffic facing a steady circular red signal alone shall stop at a clearly marked stop line or, if none, before entering the crosswalk on the near side of the intersection or, if none, then before entering the intersection and shall remain standing until an indication to proceed is shown, except as allowed by MGL c. 89, § 8.
 - (2) No driver of a vehicle facing a circular red signal indication shall make a right turn where official traffic signs are installed and maintained prohibiting such turn at the following intersections:

Name of Street	Direction of Travel	Prohibited Right Turn on Red Signal Onto
Beaver Street [Added 1-5-1994 by Bylaw Amendment 93-250]	Westbound and eastbound	West Central Street
Chestnut Street [Added 1-5-1994 by Bylaw Amendment 93-250]	Westbound	East Central Street
<u>Constitution Blvd.</u>	<u>Northbound</u>	<u>King Street</u>
<u>Cottage Street</u>	<u>Northbound</u>	<u>East Central St.</u>
<u>Emmons Street</u>	<u>Westbound</u>	<u>West Central St.</u>
King Street [Added 1-5-1994 by Bylaw Amendment 93-250]	Eastbound	East Central Street
King Street	Northbound	East Central Street
Main Street	Southbound	Beaver Street
Pleasant Street	Westbound	Main Street
Union Street	<u>Both</u> Northbound	West Central Street
<u>Union Street</u>	<u>Eastbound</u>	<u>Forge Parkway (eastern intersection)</u>
West Central Street [Amended 1-5-1994 by Bylaw Amendment 93-250]	<u>Both</u> All	Union Street

Name of Street	Direction of Travel	Prohibited Right Turn on Red Signal Onto
<u>West Central Street</u>	<u>Eastbound</u>	<u>Forge Parkway (eastern intersection)</u>

- E. Flashing red: When a red lens is illuminated in a traffic control signal by rapid intermittent flashes and its use has been specifically authorized by the Department of Public Works of the Commonwealth of Massachusetts, drivers of vehicles shall stop before entering the nearest crosswalk at an intersection or at a stop line when marked, and the right to proceed shall then be governed by the provisions of MGL c. 89, § 8.
- F. Flashing yellow: When a yellow lens is illuminated with rapid intermittent flashes, drivers of vehicles may proceed through the intersection or pass such signal with caution.

This bylaw amendment shall become effective in accordance with the provisions of the Franklin Home Rule Charter.

DATED: _____, 2018

VOTED:
UNANIMOUS _____

A True Record Attest: **YES** _____ **NO** _____

Teresa M. Burr
Town Clerk

ABSTAIN _____
ABSENT _____

Glenn Jones, Clerk
Franklin Town Council



TOWN OF FRANKLIN
BYLAW AMENDMENT 18-809
CHAPTER 170, VEHICLES AND TRAFFIC

A BYLAW TO AMEND THE CODE OF THE TOWN OF FRANKLIN AT CHAPTER 170, VEHICLES AND TRAFFIC, ARTICLE VI, TRAFFIC REGULATIONS SECTION 170-31.B YIELD INTERSECTIONS AND SECTION 170-32 ONE-WAY STREETSTO REFLECT CHANGES TO TRAFFIC DIRECTIONS

BE IT ENACTED BY THE FRANKLIN TOWN COUNCIL that Chapter 170 of the Code of the Town of Franklin Vehicles and Traffic, Article VI, Traffic Regulations is hereby amended by deleting and adding the following text at §170-31.B, Yield Intersections and §170-32, One-way ~~S~~streets:

§ 170-31 Yield intersections.

- A. Every driver of a vehicle or other conveyance approaching an intersection of ways, where there exists facing him an official sign bearing the word "yield," said sign having been erected in accordance with the written approval of the Department of Public Works of the Commonwealth of Massachusetts and such approval being in effect, shall surrender to oncoming traffic his right to enter the intersection until such time as he has brought his vehicle or conveyance to a complete stop at a point between said yield sign and the nearer line of the street intersection; provided, however, that this requirement to stop before entering the intersection shall not apply when a driver approaching a yield sign can enter the intersection in safety without causing interference to approaching traffic. The section shall not apply when the traffic is otherwise directed by an officer or by a lawful traffic-regulating sign, signal or device.
- B. In accordance with the applicable permits filed or to be filed by the Town and approved by the Massachusetts Highway Department (MHD). ~~[Amended 1-5-1994 by Bylaw Amendment 93-250]~~

Yield Sign on	Direction of Travel	At Intersection of
Beaver Street [Added 1-15-2014 by Bylaw Amendment 13-725]	Eastbound	Main Street
<u>Cleveland Ave.</u>	<u>Westbound</u>	<u>Gallison Street</u>
East Central Street	Northbound	Chestnut Street
East Central Street	Southbound	King Street
Emmons Street [Repealed 1-15-2014 by Bylaw Amendment 13-725]		

Main Street ~~[Added 1-15-2014 by Bylaw Amendment 13-725]~~

Southbound

West Central Street

Pleasant Street

Northbound

Chestnut Street

Pond Street ~~[Added 12-15-1999 by Bylaw Amendment 99-424]~~

Southbound

Channelized right turn lane at Oak Street

West Central Street

Westbound

Beaver Street

West Central Street

Southbound

Route 140 Westbound

§ 170-32 **One-way streets.**

~~[Amended 1-5-1994 by Bylaw Amendment 93-250]~~

The streets or portions thereof designated in this section and specifically incorporated in this section are declared to be one-way streets, and all vehicular traffic shall move on those streets or portions thereof in the direction designated in this section:

Name of Street	Direction of Travel	Limits
Church Street [Added 1-15-2014 by Bylaw Amendment 13-725]	Easterly	From Concord Street to Main Street
Emmons Street	Easterly	From Main Street to Ray Street
Emmons Street [Repealed 1-15-2014 by Bylaw Amendment 13-725]		
<u>Lord Way</u>	<u>Southerly</u>	<u>Washington Street to Rainville Way</u>
Main Street [Repealed 1-15-2014 by Bylaw Amendment 13-725]		
Memorial Park Drive [Added 2-23-1994 by Bylaw Amendment 94-253; amended 5-21-2003 by Bylaw Amendment 03-519]	Southbound	From King Street to Memorial Park
<u>Rainville Way</u>	<u>Northerly</u>	<u>Lord Way to Jefferson Road</u>
Saxon Street [Added 11-12-1997 by Bylaw Amendment 97-354]	Westerly	From Washington Street to Geb <u>Joy</u> Street
West Central Street [Repealed 1-15-2014 by Bylaw Amendment 13-725]		
West Street [Repealed 5-21-2003 by Bylaw Amendment 03-519]		

This bylaw amendment shall become effective in accordance with the provisions of the Franklin Home Rule Charter.

DATED: _____, 2018

VOTED:

UNANIMOUS _____

A True Record Attest:

YES _____ **NO** _____

Teresa M. Burr
Town Clerk

ABSTAIN _____

ABSENT _____

Glenn Jones, Clerk
Franklin Town Council