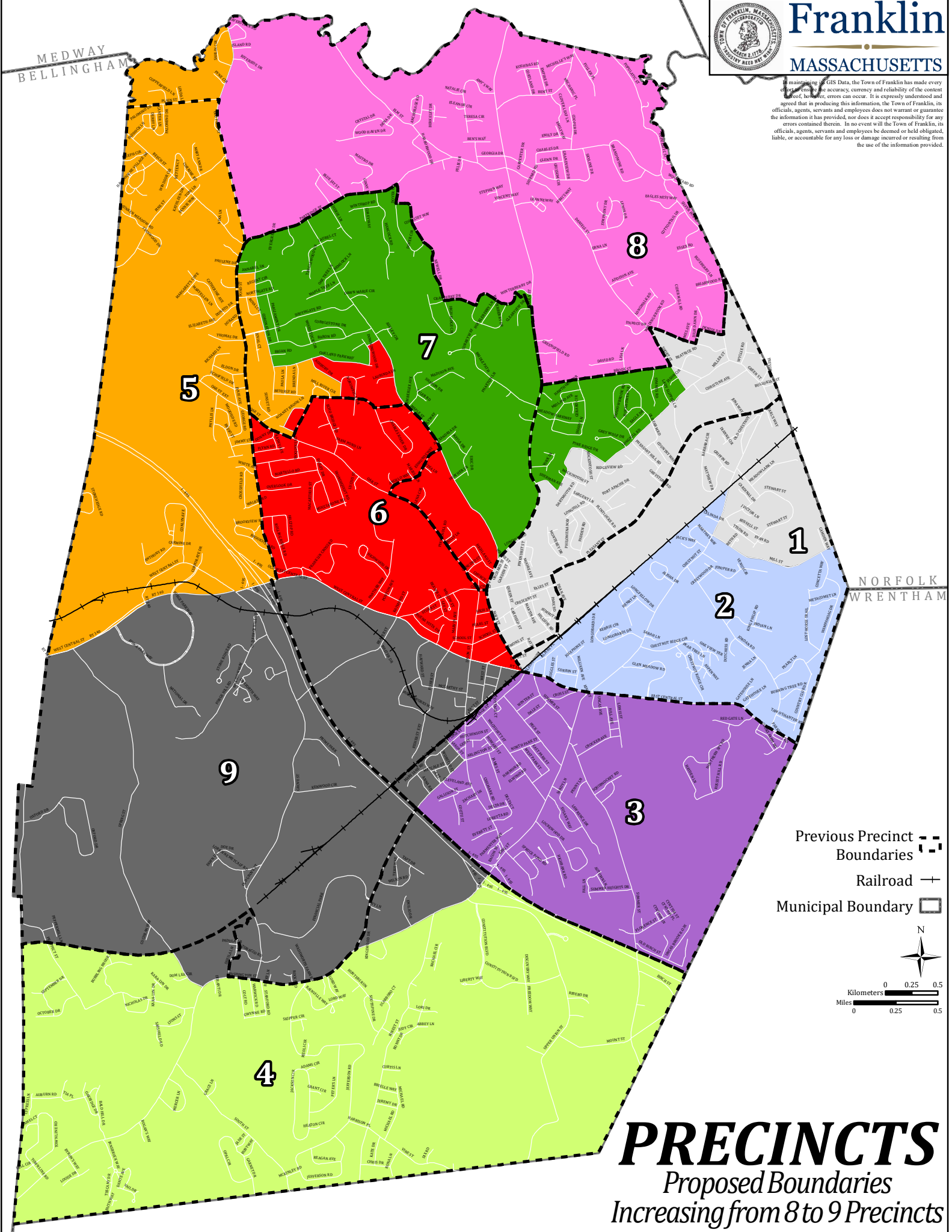




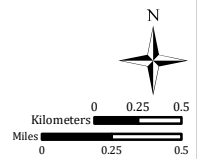
Franklin

MASSACHUSETTS

In maintaining this GIS Data, the Town of Franklin has made every effort to ensure the accuracy, currency and reliability of the content. However, errors can occur. It is expressly understood and agreed that in producing this information, the Town of Franklin, its officials, agents, servants and employees does not warrant or guarantee the information it has provided, nor does it accept responsibility for any errors contained therein. In no event will the Town of Franklin, its officials, agents, servants and employees be deemed or held obligated, liable, or accountable for any loss or damage incurred or resulting from the use of the information provided.




- Previous Precinct Boundaries
- Railroad
- Municipal Boundary



PRECINCTS
 Proposed Boundaries
 Increasing from 8 to 9 Precincts

The Town of Franklin



Map Prepared for the Town of Franklin
 Courtesy of William F. Galvin, Census Liaison

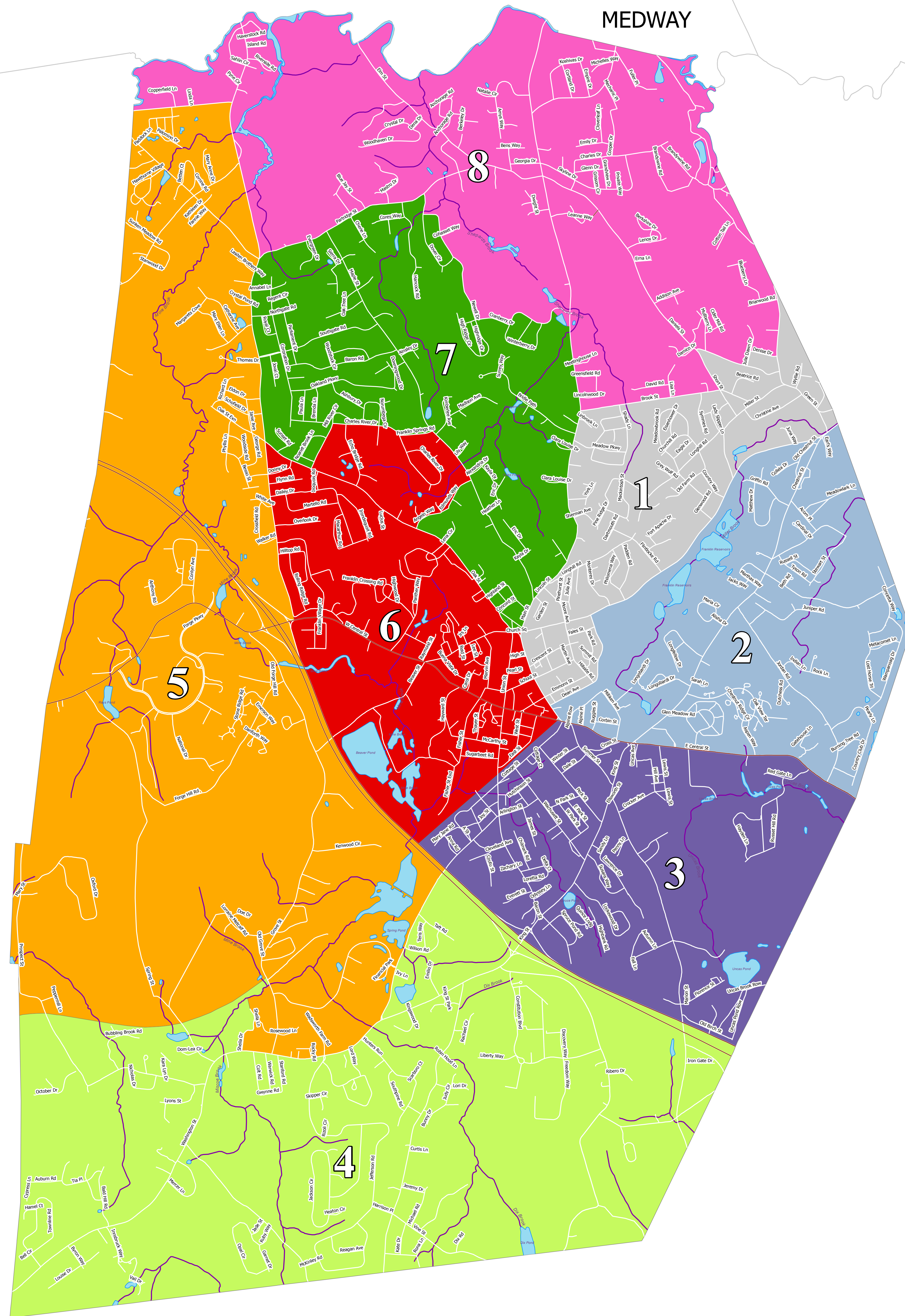
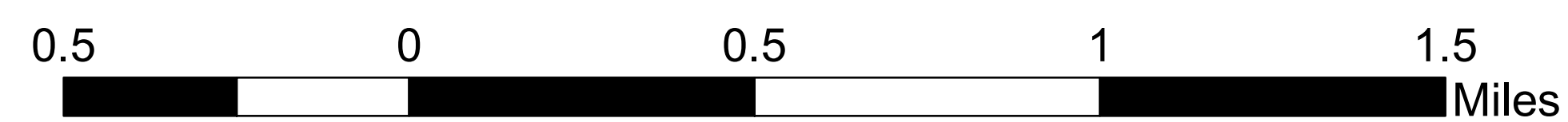
Population is based on the official U.S. 2010 Census block-level data.

Minimum 5%	Target Population	Maximum
3,756	3,954	4,000

Precinct Boundaries Franklin

Precinct / Ward	2010 Population	Variance
1	3,898	-1.42
2	3,837	-2.96
3	3,969	0.38
4	3,976	0.56
5	3,984	0.76
6	3,989	0.89
7	3,995	1.04
8	3,987	0.83

2010 Population - - 31,635
 Boundaries effective December 31, 2011





NORFOLK

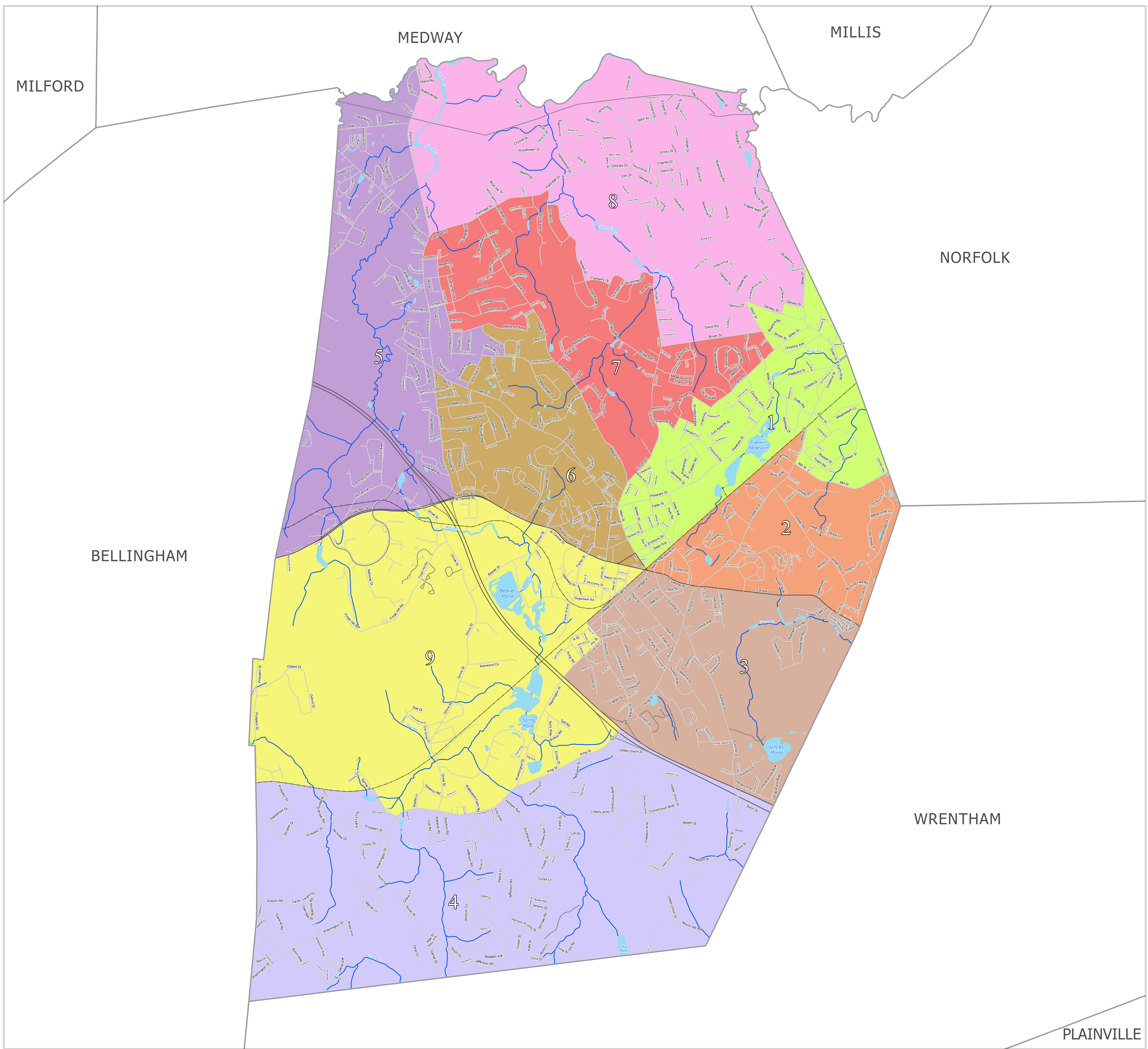
BELLINGHAM

WRENTHAM

Town of Franklin



Map Prepared for the Town of Franklin
 Courtesy of William F. Galvin, Census Liaison
 Secretary of the Commonwealth



2020 Population -- 33,261			
Minimum 5%	Target Population	Maximum 5%	
3,511	3,696	3,881	



Precinct Boundaries Franklin			
Precinct	Color	2020 Population	Variance
1	Light Green	3,843	3.98
2	Orange	3,614	-2.22
3	Brown	3,730	0.92
4	Light Purple	3,860	4.44
5	Dark Purple	3,582	-3.08
6	Gold	3,515	-4.90
7	Red	3,769	1.98
8	Pink	3,807	3.00
9	Yellow	3,541	-4.19

Population is based on the official U.S. 2020 Census block-level data.
 Boundaries effective December 31, 2021

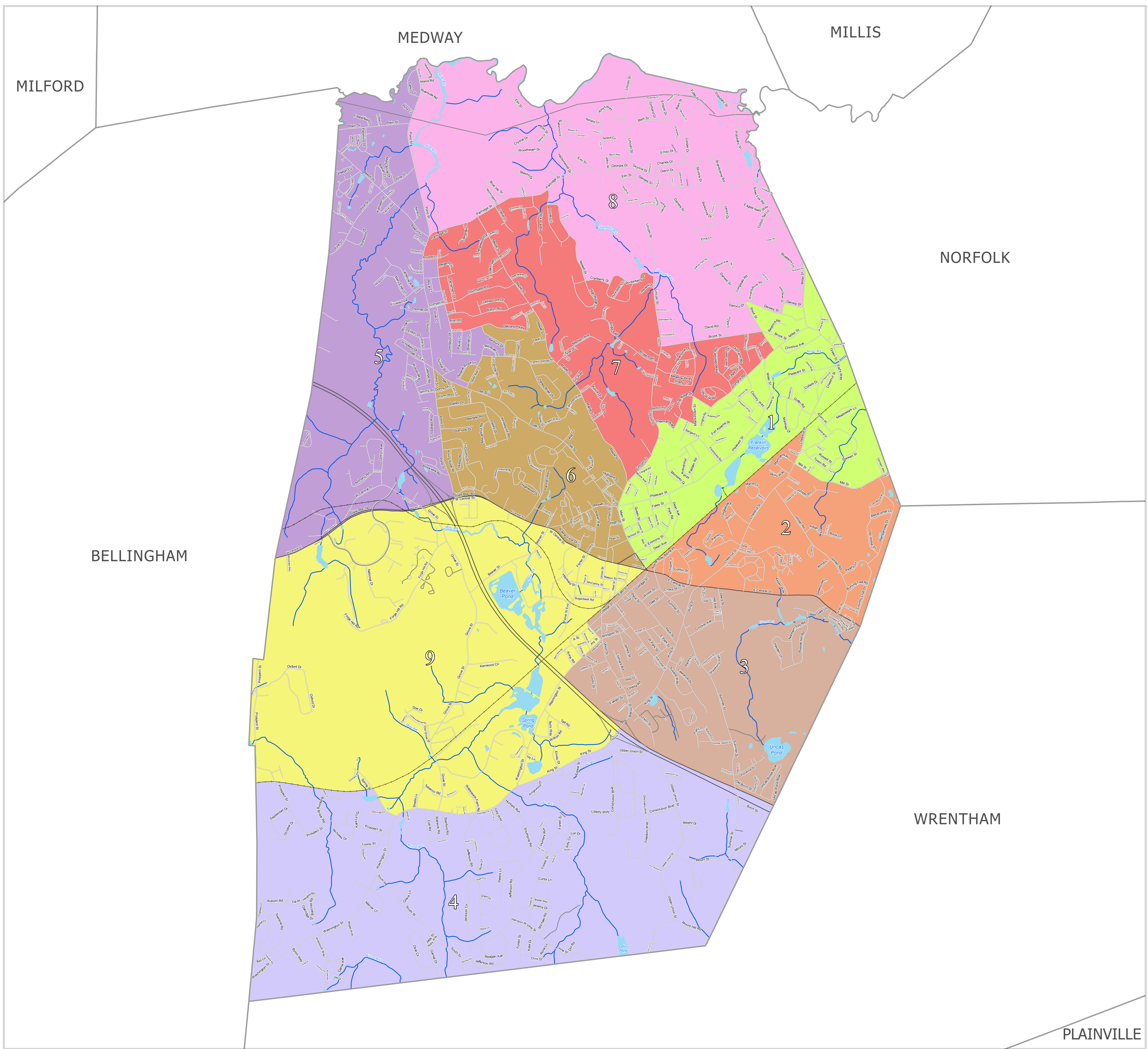
Legend	
	Municipal Boundary
Geographical Features	
	Major Road
	Local Road
	Railroad
	Other Municipal Features
	Streams, Rivers
	Coastal Water, Lakes, Ponds, Major Rivers



Town of Franklin



Map Prepared for the Town of Franklin
 Courtesy of William F. Galvin, Census Liaison
 Secretary of the Commonwealth



2020 Population -- 33,261			
Minimum 5%	Target Population	Maximum 5%	
3,511	3,696	3,881	

Precinct Boundaries Franklin			
Precinct		2020 Population	Variance
1		3,843	3.98
2		3,614	-2.22
3		3,730	0.92
4		3,860	4.44
5		3,582	-3.08
6		3,515	-4.90
7		3,769	1.98
8		3,807	3.00
9		3,541	-4.19

Population is based on the official U.S. 2020 Census block-level data.
 Boundaries effective December 31, 2021

Legend	
	Municipal Boundary
Geographical Features	
	Major Road
	Local Road
	Railroad
	Other Municipal Features
	Streams, Rivers
	Coastal Water, Lakes, Ponds, Major Rivers



PLAINVILLE