

Parcel No. 10


.15 ACRE(S) of land, more or less, situated on **POPULATIC STREET** and shown as Map and Parcel 216-005-000-000 on the Franklin Assessors' map. Tax taking is dated October 11, 1995 and recorded with the Norfolk County Registry of Deeds at Book 11146, Page 430 and Affidavit to Foreclose Tax Title recorded December 29, 2015 at Book 33752, Page 260. Assessed owner: **WILLIAM ROSS ARMINGTON.**

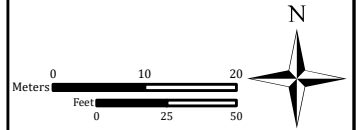
Deposit required-\$1,500

LOW VALUE PROPERTIES

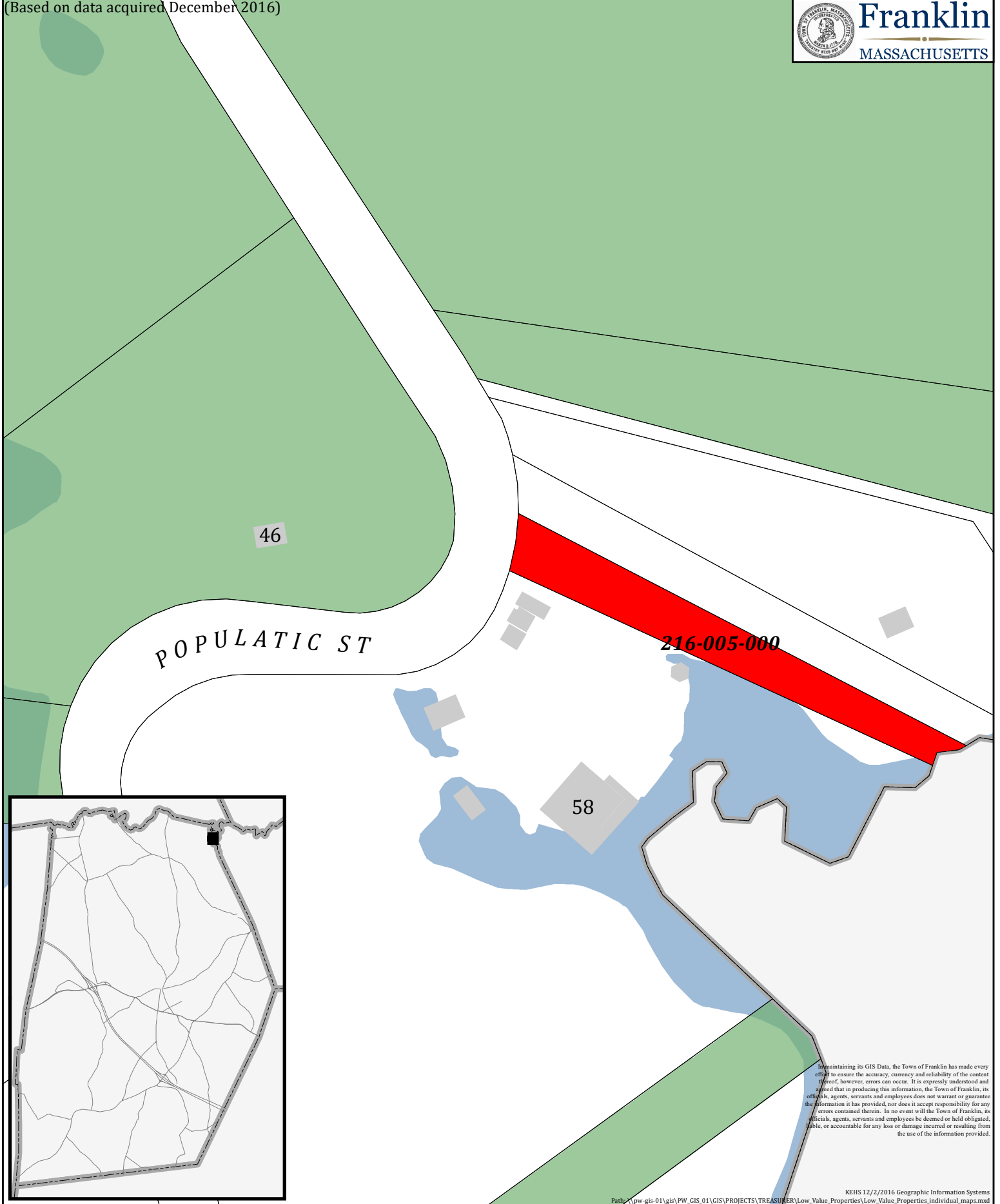
(Based on data acquired December 2016)

-  Low Value Property
-  Town Owned Land
-  Structure

 Parcel line



Franklin
MASSACHUSETTS



In maintaining its GIS Data, the Town of Franklin has made every effort to ensure the accuracy, currency and reliability of the content thereof, however, errors can occur. It is expressly understood and agreed that in producing this information, the Town of Franklin, its officials, agents, servants and employees does not warrant or guarantee the information it has provided, nor does it accept responsibility for any errors contained therein. In no event will the Town of Franklin, its officials, agents, servants and employees be deemed or held obligated, liable, or accountable for any loss or damage incurred or resulting from the use of the information provided.



Franklin, MA



1 inch = 67 Feet

www.cai-tech.com



This information is believed to be correct but is subject to change and is not warranted.

SKETCH