

Parcel No. 6

.360 ACRE(S) of land (landlocked), more or less, situated on **MARIA CIRCLE** and shown as Map and Parcel 267-063-000-000 on the Franklin Assessors' map. Tax taking is dated October 23, 1991 and recorded with the Norfolk County Registry of Deeds at Book 9132, Page 147 and Affidavit to Foreclose Tax Title recorded October 22, 2008 at Book 26110, Page 388. Assessed owner: **BENITO J. & REBECCA SGAGGERO.**

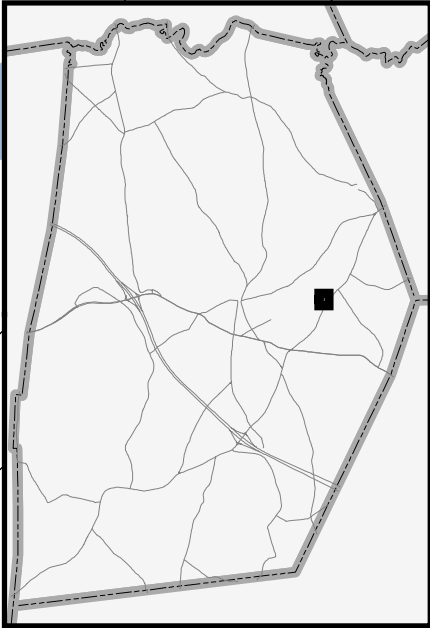
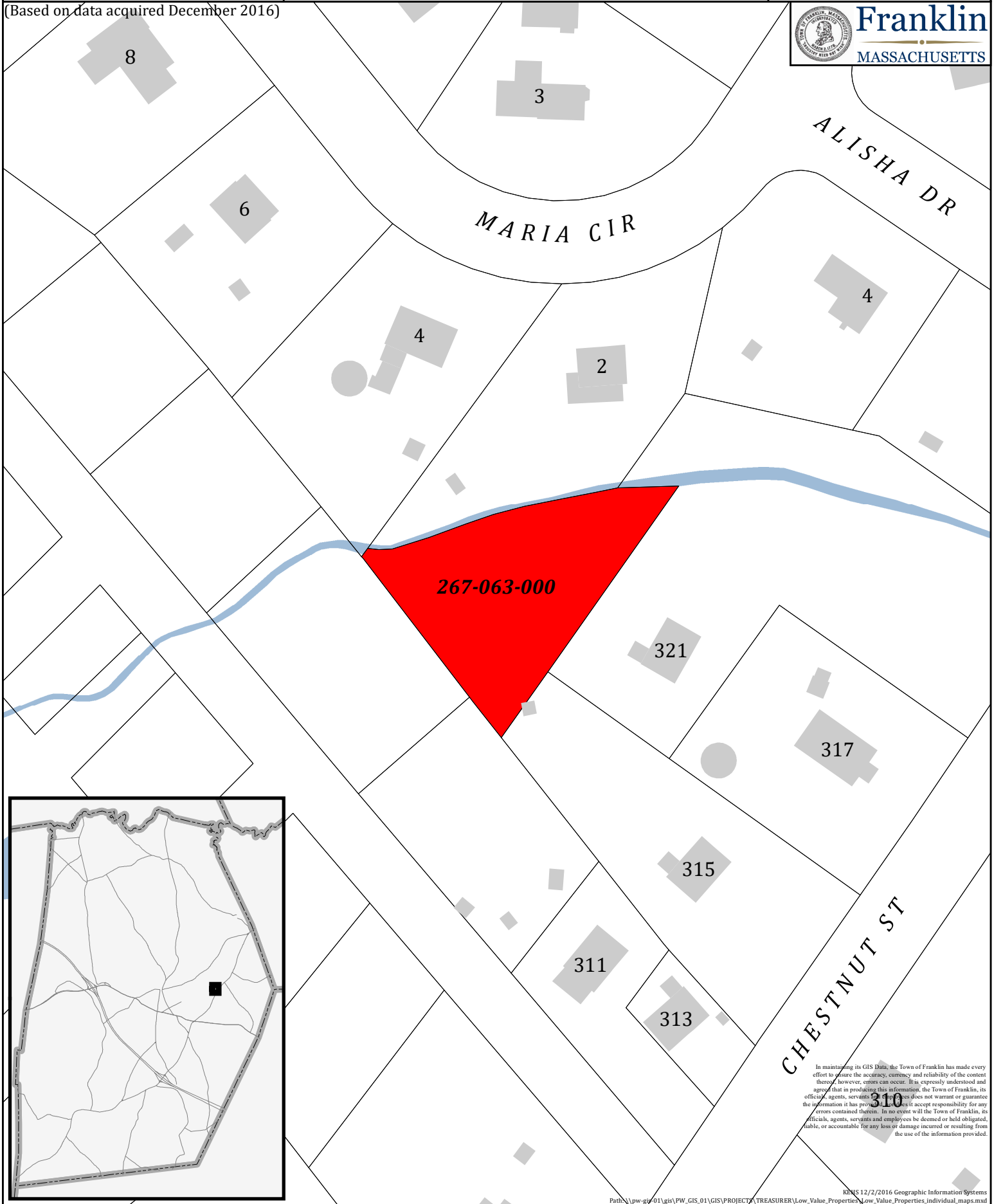
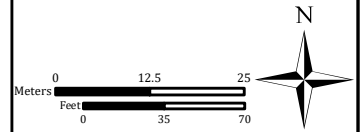
Deposit required-\$2,000

LOW VALUE PROPERTIES

(Based on data acquired December 2016)

-  Low Value Property
-  Town Owned Land
-  Structure

 Parcel line



In maintaining its GIS Data, the Town of Franklin has made every effort to ensure the accuracy, currency and reliability of the content thereof; however, errors can occur. It is expressly understood and agreed that in producing this information, the Town of Franklin, its officials, agents, servants and employees does not warrant or guarantee the information it has provided. The user accepts responsibility for any errors contained therein. In no event will the Town of Franklin, its officials, agents, servants and employees be deemed or held obligated, liable, or accountable for any loss or damage incurred or resulting from the use of the information provided.



267-063

Franklin, MA



January 25, 2017

1 inch = 67 Feet

www.cai-tech.com



This information is believed to be correct but is subject to change and is not warranted.

SKETCH

A photograph of a wooded area with a stream. A large, moss-covered tree trunk is prominent in the foreground. The ground is covered in fallen leaves and branches. In the background, a house is visible through the trees.